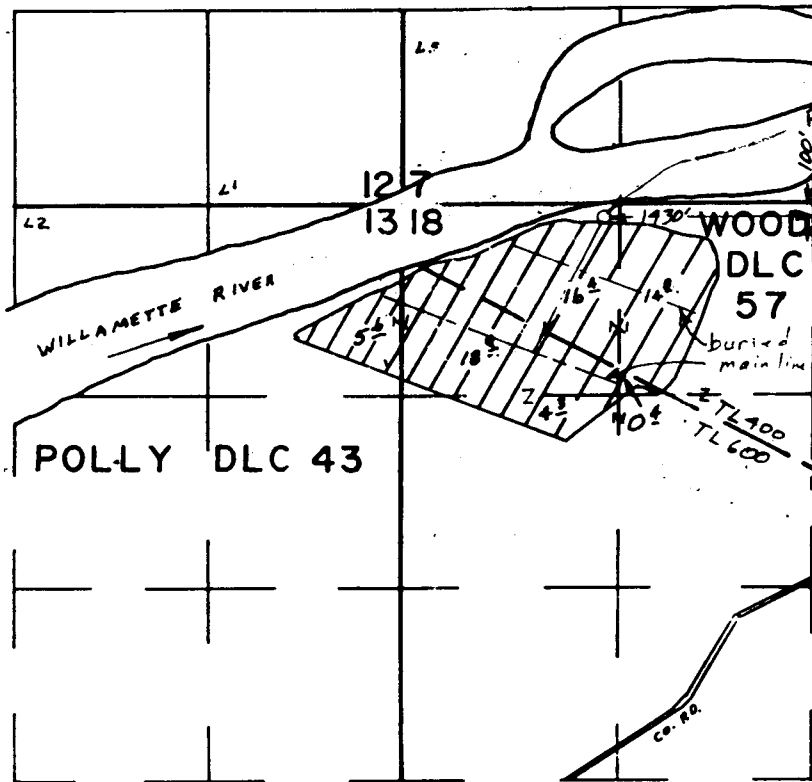
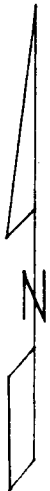


T.9S. R.3 & 4W. W.M.

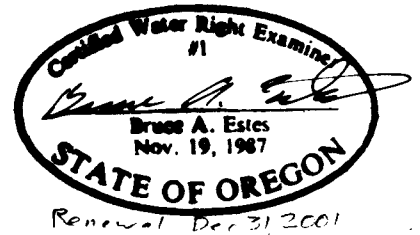


Scale 1" = 1320'

Surveyed Sep 20, 2001

Claim of Beneficial Use Map
for
CHARLES & ANDY KEESECKER

T-8245



This map is for the purpose of locating a water right only and has no intent to provide legal dimensions or the location of property lines.

ESTES SURVEYS, LLC
6293 Sunnyside Rd. NE Salem, OR 97306 (503) 585-7593
60382 Arnold Rd. Bend, OR 97702 (503) 382-7391