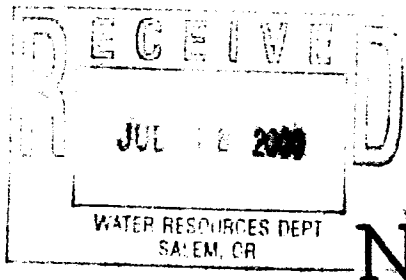
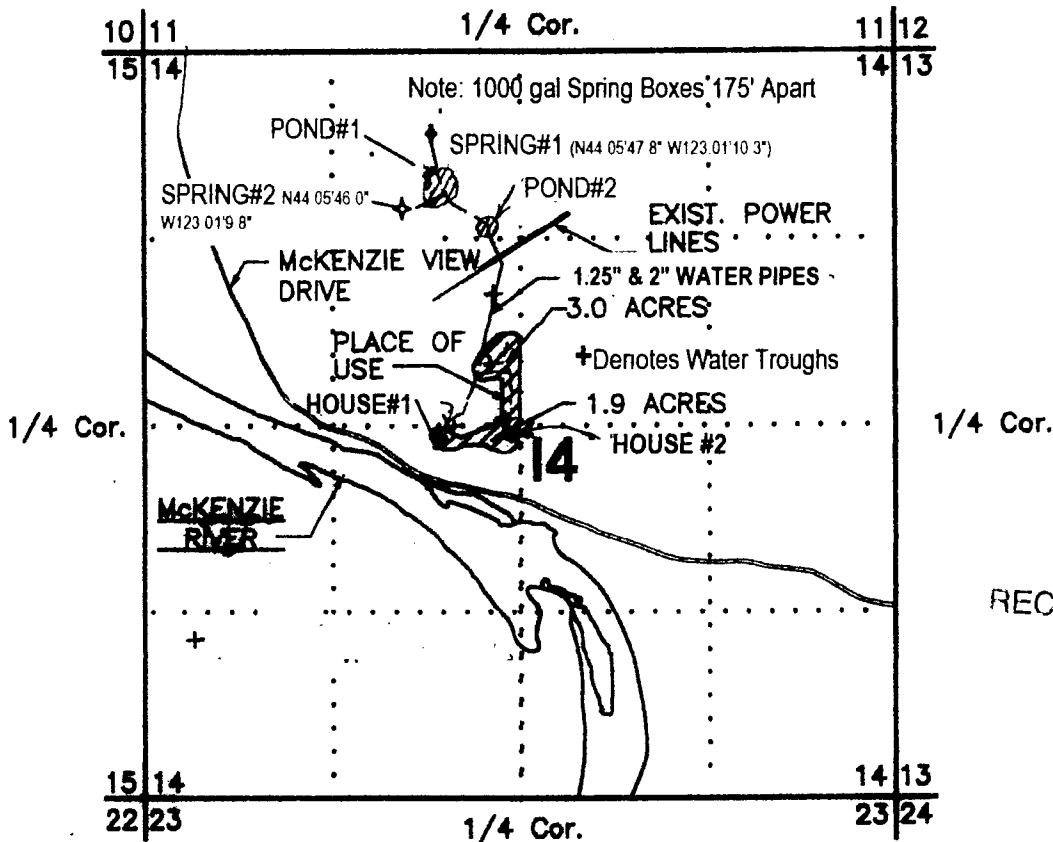


T.1/S., R.3W., W.M.

SECTION 14




THE PURPOSE OF THIS MAP IS TO IDENTIFY THE LOCATION OF THE WATER RIGHT. IT IS NOT INTENDED TO PROVIDE INFORMATION RELATIVE TO THE LOCATION OF PROPERTY OWNERSHIP BOUNDARY LINES.




RECEIVED BY OWRD
FEB 23 2015
SALEM, OR

SCALE 1" = 1320'

THE DIVERSE LOCATED 833.31' WEST AND 808.57' SOUTH OF THE N.E. CORNER OF NW. 1/4 OF SECTION 14



FINAL PROOF SURVEY
UNDER



REV 2/12/2014

Application No. S76099 Permit No. 52772

IN THE NAME OF

TOM BOWERMAN

Surveyed JUNE 7, 2000 by J.N.H.