

**AREA OF USE**

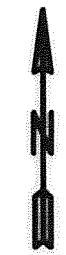
**SECTION 25**

NE 1/4, SW 1/4 - 18.4 ACRES  
 NW 1/4, SW 1/4 - 1.1 ACRES  
 SW 1/4, SW 1/4 - 34.0 ACRES  
 SE 1/4, SW 1/4 - 37.8 ACRES  
 NW 1/4, SE 1/4 - 36.7 ACRES  
 SW 1/4, SE 1/4 - 39.3 ACRES

**SECTION 36**

NE 1/4, NE 1/4 - 37.5 ACRES  
 NW 1/4, NE 1/4 - 36.0 ACRES  
 SW 1/4, NE 1/4 - 39.2 ACRES  
 SE 1/4, NE 1/4 - 36.9 ACRES  
 NE 1/4, NW 1/4 - 37.3 ACRES  
 NW 1/4, NW 1/4 - 38.1 ACRES  
 SW 1/4, NW 1/4 - 40.6 ACRES  
 SE 1/4, NW 1/4 - 39.2 ACRES

TOTAL AREA OF USE = 472.1 ACRES




1" = 1320'

SECTIONS 25 AND 36  
 T. 2 S., R. 38 E., W.M.  
 UNION COUNTY, OREGON

NOTE:  
 THIS MAP IS FOR THE PURPOSE  
 OF LOCATING A WATER RIGHT  
 ONLY AND IS NOT INTENDED TO  
 PROVIDE LEGAL DIMENSIONS OR  
 LOCATIONS OF PROPERTY LINES.

**LEGEND**



PERMIT# G-13758  
 AUTHORIZED PLACE OF  
 USE - 472.1 ACRES




POINT OF DIVERSION - WELL



SECTION LINE



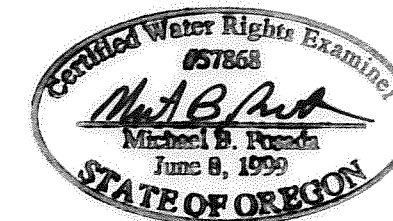
1/4 1/4 SECTION LINE



LIMITS OF IRRIGATED AREA



IRRIGATION LINES AND PIVOTS



EXPIRATION DATE: 12-31-04

DATED: 8-20-09

**RECEIVED**  
 AUG 27 2004  
 WATER RESOURCES DEPT  
 SALEM, OREGON

THE POINT OF DIVERSION, A WELL IS  
 LOCATED 10 FEET NORTH AND 110  
 FEET EAST FROM THE S.W. COR. OF  
 SECTION 25.

DATE OF SURVEY: 7/06/04  
 LAST UPDATED: 8/09/04



CLAIM OF BENEFICIAL USE MAP  
 CASE AG PROPERTIES LLC  
 63136 WALLSINGER ROAD COVE, OREGON, 97824  
 PERMIT G-13758 APP. FILE # G-14929

FIGURE  
**1**

Acreage adjusted by WRD in SWNW, section 36. MB/WRD 4-13-15

Q:\CASEFARMS\DWG\CASEBASE.DWG