

RECEIVED

NOV 17 1986

WATCHDOG DIVISION
SALEM, OREGON

FINAL PROOF SURVEY MAP

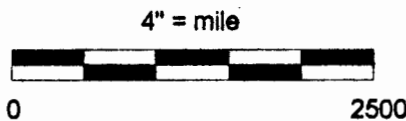
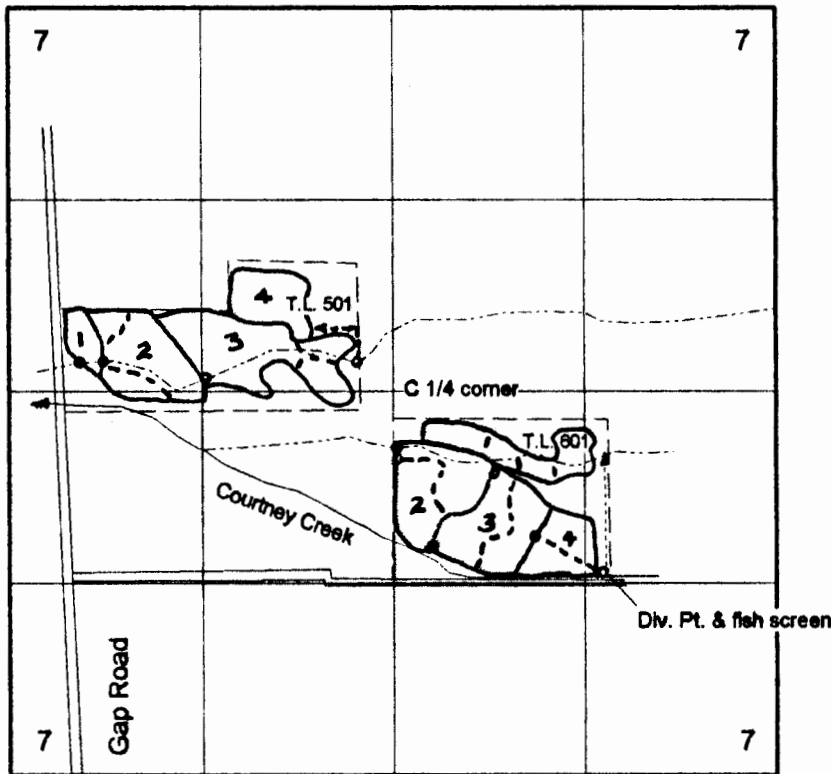
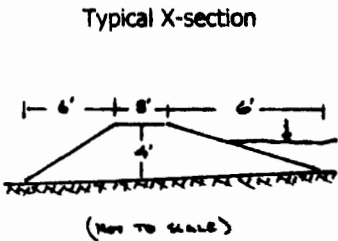
applications # R-84996 thru R-85003
permits # R-13305 thru R-13312
T 14 S R 2 W Section 7

Div. Pt. locations:

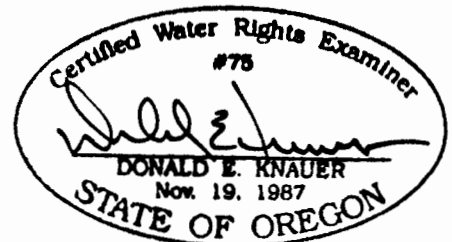
- 501-1: 180'N & 2160'W
- 501-2: 200'N & 2000'W
- 501-3: 100'N & 1300'W
- 501-4: 200'N & 240'W
- 601-1: 1250'S & 1410'E
- 601-2: 1250'S & 1410'E
- 601-3: 1250'S & 1410'E
- 601-4: 1250'S & 1410'E

As from C 1/4 corner

In the name of:
David A. Rogers



This map is for water right purposes only.



RENEWAL DATE: 6-30-2007