

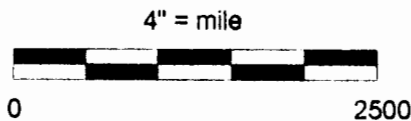
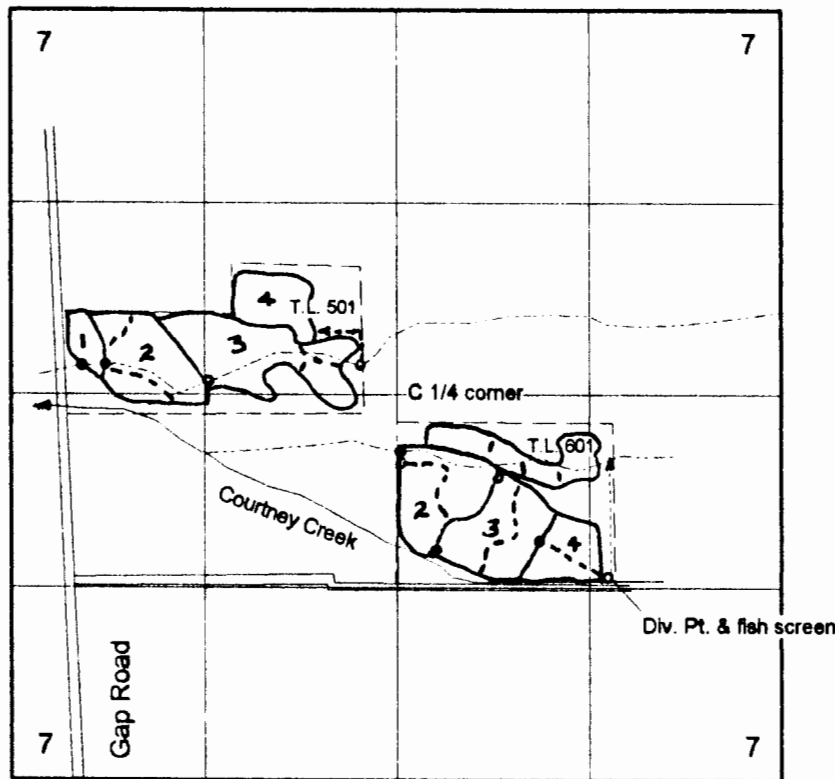
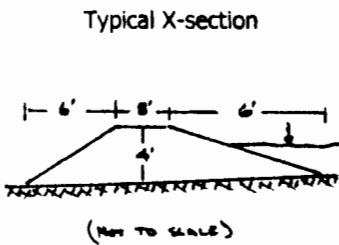
RECEIVED
 10/17/87
 10/17/87
 10/17/87

FINAL PROOF SURVEY MAP


applications # R-84996 thru R-85003
 permits # R-13305 thru R-13312
 T 14 S R 2 W Section 7

Div. Pt. locations:
 501-1: 180'N & 2160'W
 501-2: 200'N & 2000'W
 501-3: 100'N & 1300'W
 501-4: 200'N & 240'W
 601-1: 1250'S & 1410'E
 601-2: 1250'S & 1410'E
 601-3: 1250'S & 1410'E
 601-4: 1250'S & 1410'E
 All from C 1/4 corner

In the name of:
David A. Rogers



This map is for water right purposes only.



RENEWAL DATE 6-30-2007