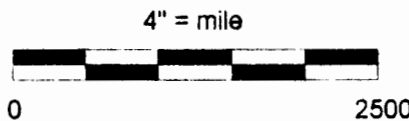
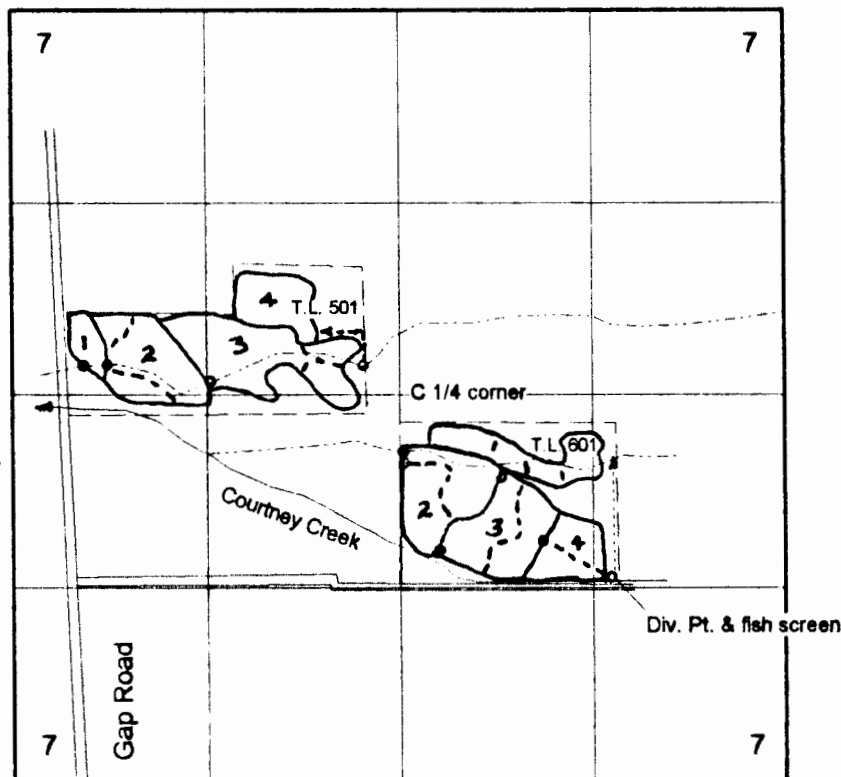
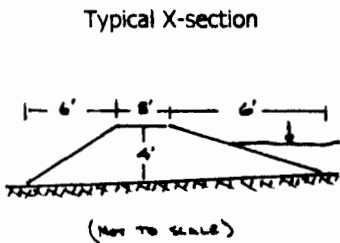


# FINAL PROOF SURVEY MAP


applications # R-84996 thru R-85003  
permits # R-13305 thru R-13312  
T 14 S R 2 W Section 7

Div. Pt. locations:  
501-1: 180'N & 2160'W  
501-2: 200'N & 2000'W  
501-3: 100'N & 1300'W  
501-4: 200'N & 240'W  
601-1: 1250'S & 1410'E  
601-2: 1250'S & 1410'E  
601-3: 1250'S & 1410'E  
601-4: 1250'S & 1410'E  
*As from C 1/4 corner*

In the name of:  
**David A. Rogers**



This map is for water right purposes only.



RENEWAL DATE 6-30-2007