

TOWNSHIP 1 NORTH,  
RANGE 4 WEST, W.M.  
SECTION 21



1" PVC (TYPICAL)

SCALE: 1" = 100'

THE POINT OF DIVERSION IS  
964 FT NORTH AND 424 FT  
EAST OF THE SOUTHWEST  
CORNER OF SECTION 21, T1N,  
R4W, W.M. A FOUND 2  
INCH ALUMINUM CAP AS PER  
USBT BK. 4 PG. 115

RODERICK ROAD  
C.R. 395

FINAL PROOF SURVEY  
UNDER

TRANSFER T-7870

IN NAME OF

WALTER PARKIN

50147 NW RODERICK RD.

FOREST GROVE, OR 97116

PREPARED FOR

KING WASABI COMPANY

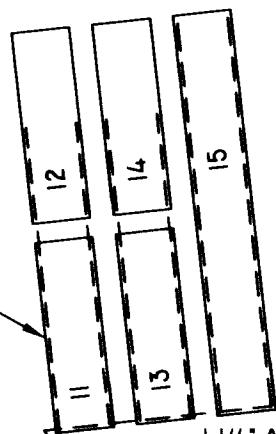


2229 SE MINTER BRIDGE RD

HILLSBORO, OR 97123

NW 1/4 SW 1/4

SW 1/4 SW 1/4

THIS MAP WAS PREPARED FOR THE PURPOSE OF  
IDENTIFYING THE LOCATION OF WATER RIGHT ONLY  
AND IS NOT INTENDED TO PROVIDE LEGAL  
DIMENSIONS OR LOCATION OF PROPERTY OWNERSHIP  
LINES.

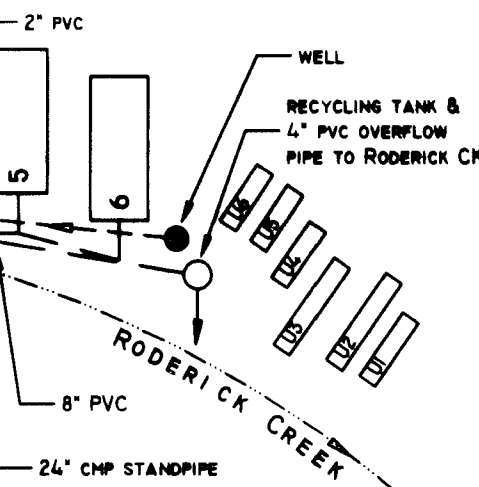
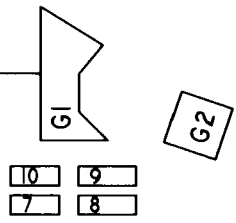


1-1/4" ABS  
BURIED

I.R. ● POB  
FOUND

I.R. FOUND  
I.R. FOUND

1-1/4" ABS  
BURIED



54" CMP  
DISTRIBUTION  
TANK

2" ALUMINUM CAP  
FOUND

POINT OF DIVERSION  
(FLASHBOARD DAM &  
48" CMP PUMP WELL)

2 - 4" PVC

2" PVC

8" PVC

24" CMP STANDPIPE

WELL  
RECYCLING TANK &  
4" PVC OVERFLOW  
PIPE TO RODERICK CREEK

RODERICK CREEK

31  
30