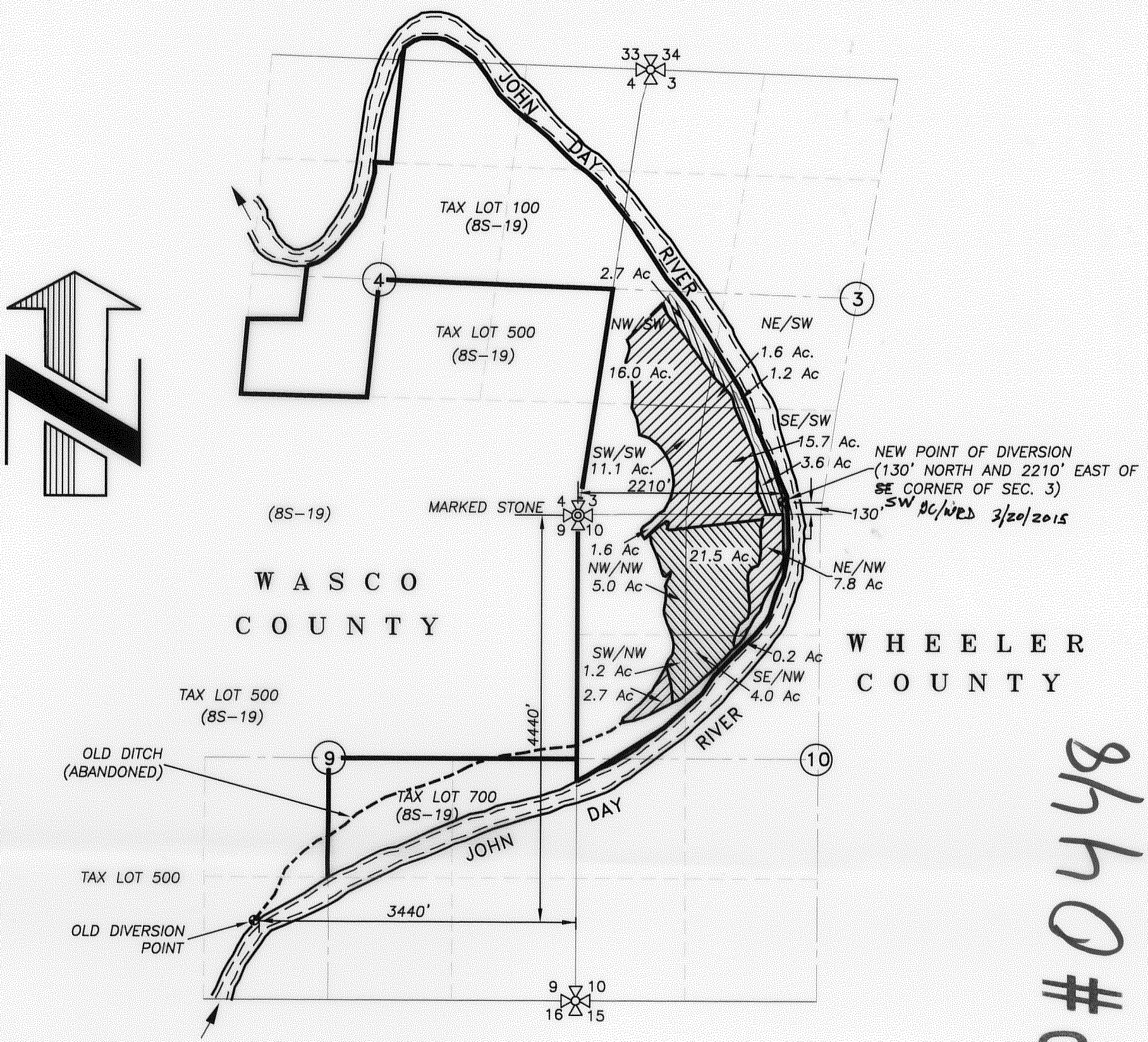

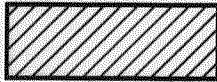



0448

IN SECTIONS 3 AND 10, TOWNSHIP 8 S., RANGE 19 E. W.M.  
WASCO COUNTY, OREGON



**LEGEND:**


-  DIVERSION POINTS
-  CERTIFICATE No. 39097 TO BE SERVED BY NEW DIVERSION POINT  
56.7 ACRES TOTAL
-  CERTIFICATE No. 57534 TO BE SERVED BY NEW DIVERSION POINT  
39.2 ACRES TOTAL

**WATER RIGHT CHANGE OF DIVERSION**  
**CLAIM OF BENEFICIAL USE MAP**

SCALE: 1" = 1320'

TRANSFER No. 9206  
 CERTIFICATE No. 39097, 57534  
 PERMIT No. 30248, GRANT CO. DECREE  
 IN THE NAME OF:  
H. KELLY McGREER  
 DATE: MAY 9, 2009

RECEIVED  
 AUG 06 2009  
 WATER RESOURCES DEPT  
 SALEM, OREGON



EXPIRES: 12/31/2009

BY: **TENNESON ENGINEERING CORP.**  
 3313 W. 2ND. STREET, SUITE 100  
 THE DALLES, OREGON. 97058  
 PH. (541) 296-9177  
 FAX (541) 296-6657



**NOTE:**

"THIS MAP IS NOT INTENDED TO PROVIDE DIMENSIONS OR LOCATIONS OF PROPERTY OWNERSHIP LINES."

W.O. #10522wr

COBU MAP # 0448