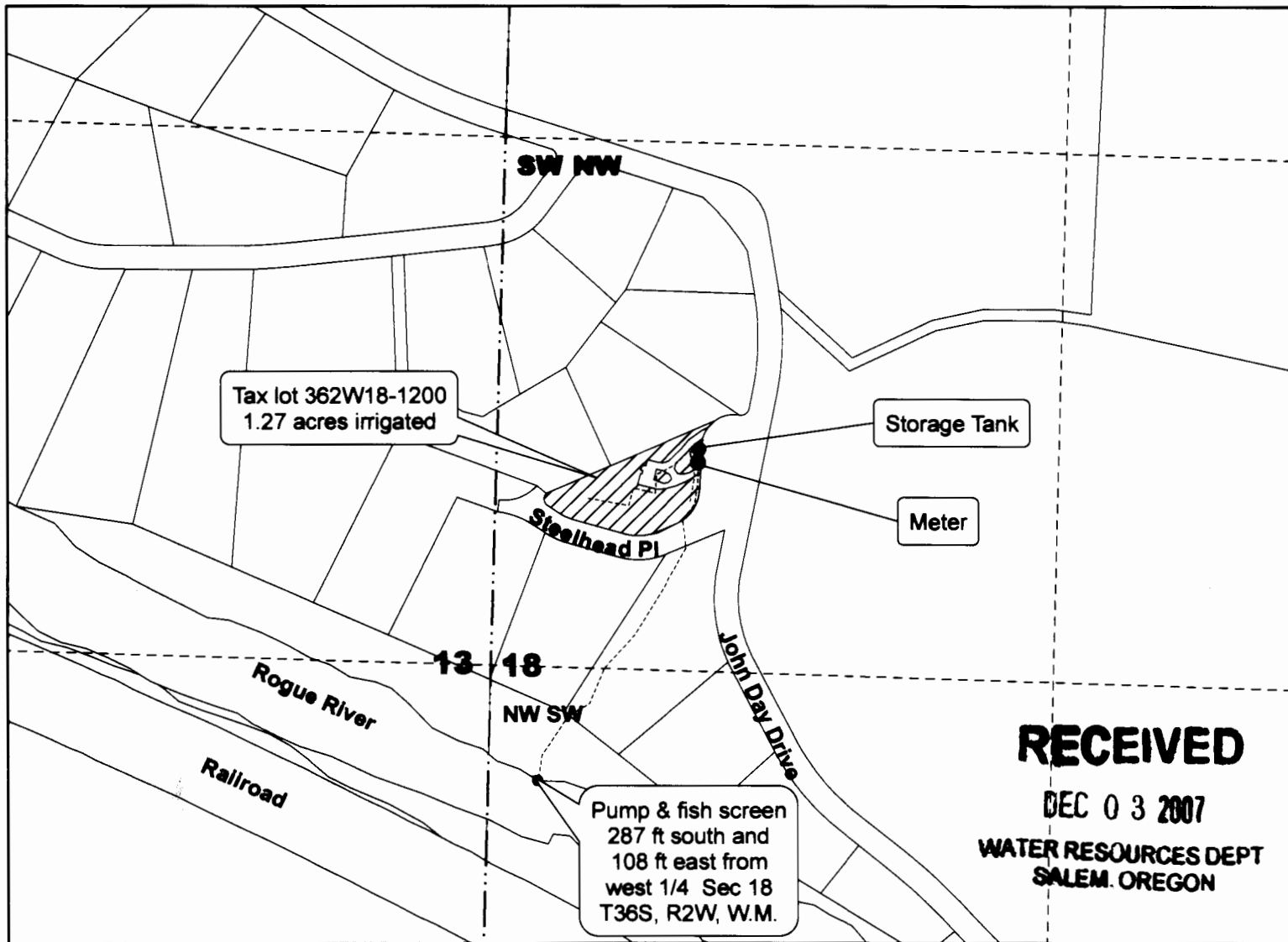






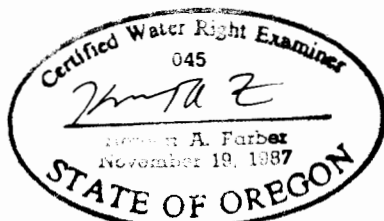
**Claim of Beneficial Use
Michael C. Parker
T36S, R2W, Sec 18 W.M.
Application S-86134 Permit S-54179**



RECEIVED
DEC 03 2007
WATER RESOURCES DEPT
SALEM, OREGON


Legend

-  Area irrigated
-  Pipeline
-  Section line
-  Quarter quarter line



RENEWAL DATE 12-31-07

Note: This map is for water right purposes only. It is not to be used for property line location

N

1 inch equals 400 feet

**FARBER
SURVEYING**

PO Box 5286
Central Point, Oregon 97502
Phone 541-664-5599
Fax 541-664-5603
Email hfarber@charter.net

Farber & Sons, Inc.
431 Oak Street
Central Point, Oregon
Tax ID: 93-1057173