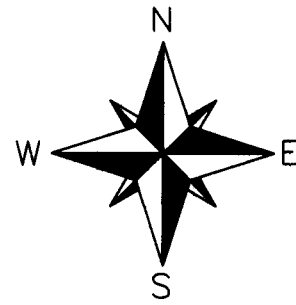


CLAIM OF BENEFICIAL USE MAP

SECTION 9&16, T6S, R4W, WM
LOT 500 OF TAX MAP 6S 4W SEC. 9
POLK COUNTY, OREGON

PREPARED FOR:
SUNSET VIEW RANCH, LLC
APPLICATION G-16693
PERMIT G-16590




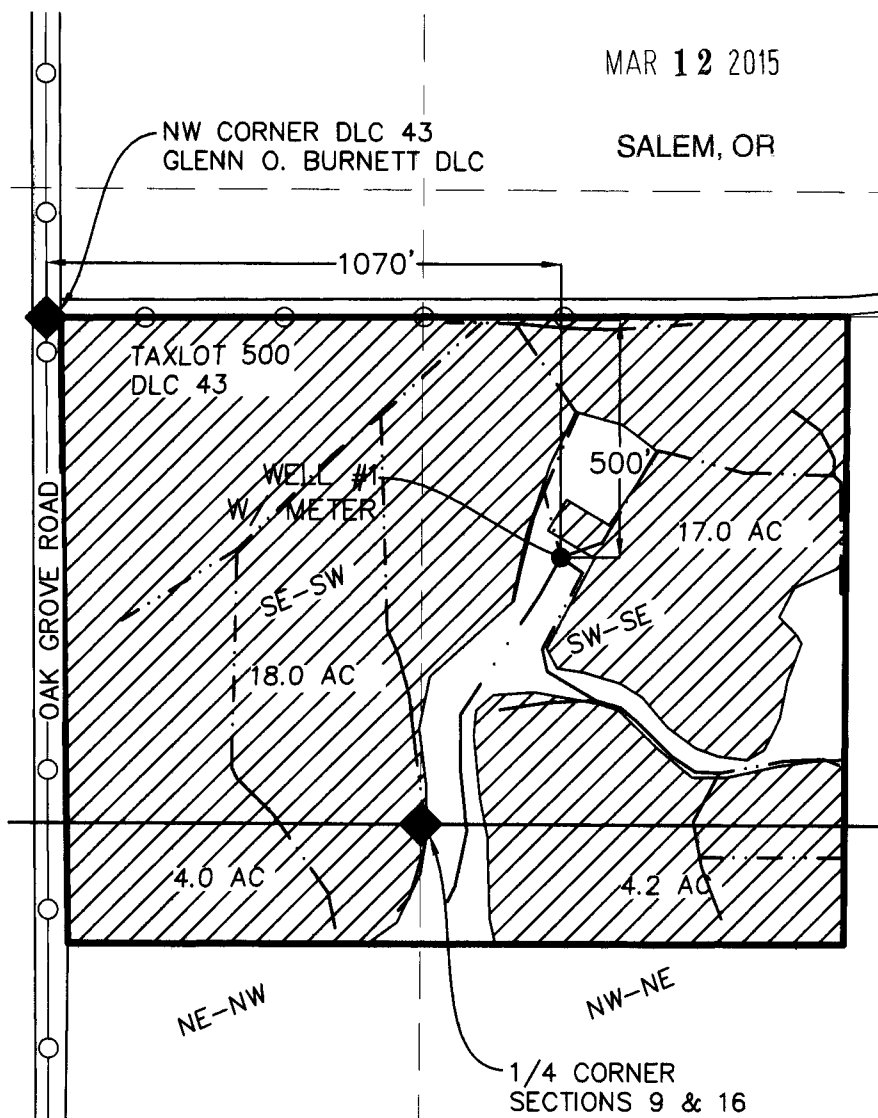
RECEIVED BY OWRD

MAR 12 2015

SALEM, OR

LEGEND

- POINT OF APPROPRIATION
- ◆ SECTION CORNER
- PROPERTY LINE
- SECTION LINE
- - - 16TH LINE
- · - · - PIPELINE
- DLC LINE
- ▨ PLACE OF USE



EXPIRES 12/31/2015



1 inch = 400 ft.

MAP BASES: POLK COUNTY TAX MAP T6S R4W SEC. 9
2014 AERIAL PHOTO FROM GOOGLE EARTH®

THIS MAP WAS PREPARED FOR THE PURPOSE OF IDENTIFYING THE LOCATION OF A WATER RIGHT ONLY AND IS NOT INTENDED TO PROVIDE LEGAL DIMENSIONS OR LOCATION OF PROPERTY OWNERSHIP LINES.



Project: 314-071
By: Dylan Hitner
Checked by: William Flatz
Date: Feb 23, 2015