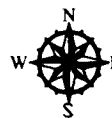
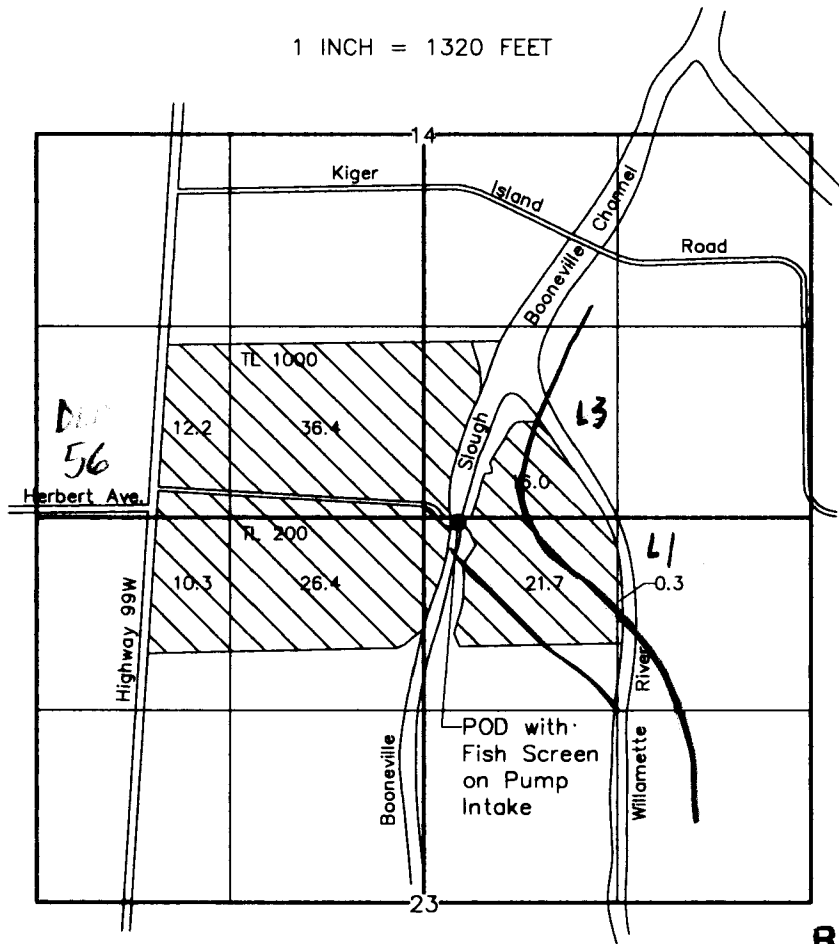


T12S, R5W
SECTIONS 14 AND 23
BENTON COUNTY



APPLICATION S-81953
PERMIT 53940
VENELL FARMS, INC.

1 INCH = 1320 FEET



RECEIVED

MAR 01 2006


WATER RESOURCES DEPT
SALEM, OREGON

Legend:

- Point of Diversion (POD)
- ▨ Irrigated Area (123.3ac)

NOTES:

1. Point of diversion located 30 feet south and 280 feet east of north 1/4 of Section 23.
2. Hour meter exists on diesel motor used to power the portable pump and is the approved measurement device.
3. Surveyed on September 12, 2005.



Renewal Dec 31, 2007

THIS MAP IS NOT INTENDED TO PROVIDE LEGAL DIMENSIONS OR LOCATIONS OF PROPERTY OWNERSHIP LINES.

Claim of Beneficial Use Map

Venell Farms, Inc.
Benton County, Oregon

GEOENGINEERS

Figure 1

P:\11\11253001\100\CAD\COBU.dwg SRB:MWJ 01/27/06

DLC & Lot #s added to maps 1/22/14 J.C./WRD