

RECEIVED

JUN - 5 1996

WATER RESOURCES DEPT.
SALEM, OREGON

T. 8 S. R. 39 E. W.M.

FINAL PROOF SURVEY
FOR

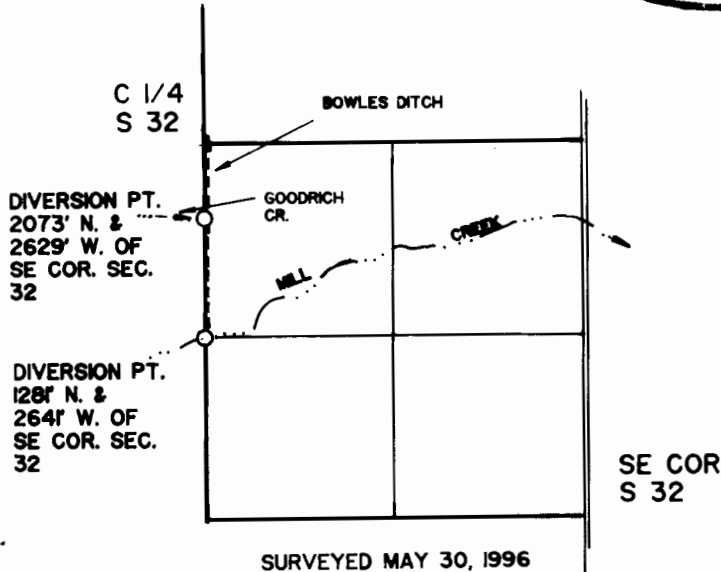

JAMES AND DAVID
BLATCHFORD

T-5934

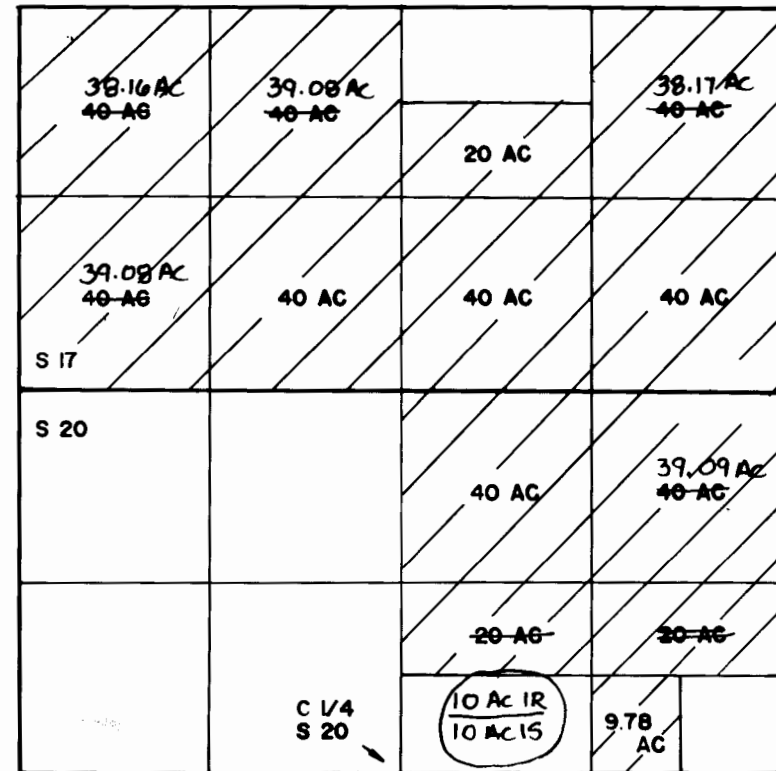
THE PURPOSE OF THIS MAP IS FOR IDENTIFYING
THE LOCATION OF THE WATER RIGHT ONLY AND
IS NOT INTENDED TO PROVIDE LEGAL DIMENSIONS
OF PROPERTY OWNERSHIP LINES.



SCALE 1" = 1320'



C 1/4
S 17



HANLEY ENGINEERING
2043 MAIN ST.
BAKER CITY OR 97814

Acreage Adjusted by Water Resources (4-23-15 NLS)