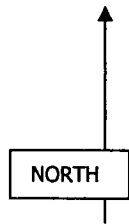
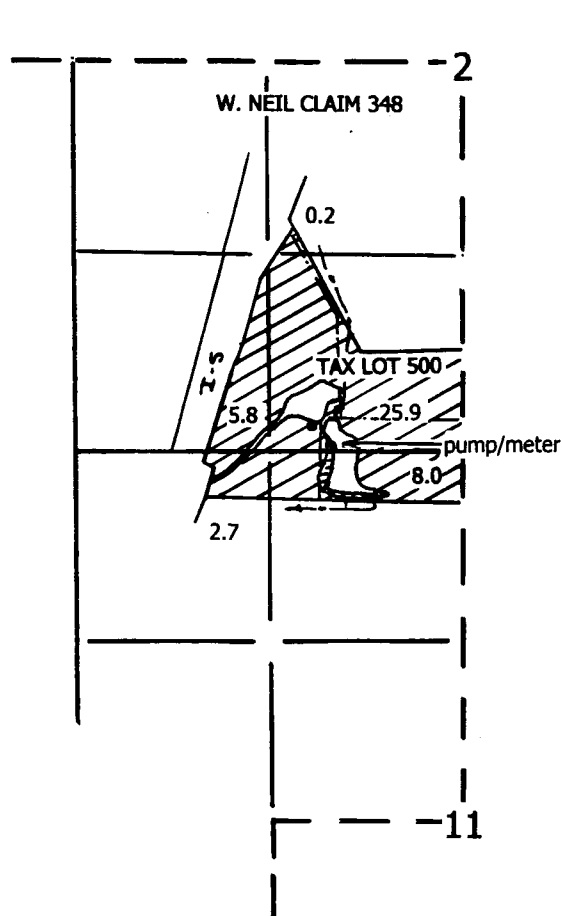


FINAL PROOF SURVEY MAP
MT. JEFFERSON FARMS INC.
 Application R-85426 Permit R-13909
 Application S-85427 Permit 54029
 T 9 S R 3 W, W.M. Section 2 & 11




- Pump/Meter •
- W. Neil Claim Line - - - - -
- Section Line —————
- Protracted 1/4 1/4 Line —————
- Tax Lot Line —————
- Pipe Line - · - · - · -

Dam is 300' S & 800' W from the S 1/4 corner Section 2

Scale 4" = 1 mile

This map is not intended to provide legal dimensions or locations of property ownership lines.



RENEWAL DATE: 6-30-2013