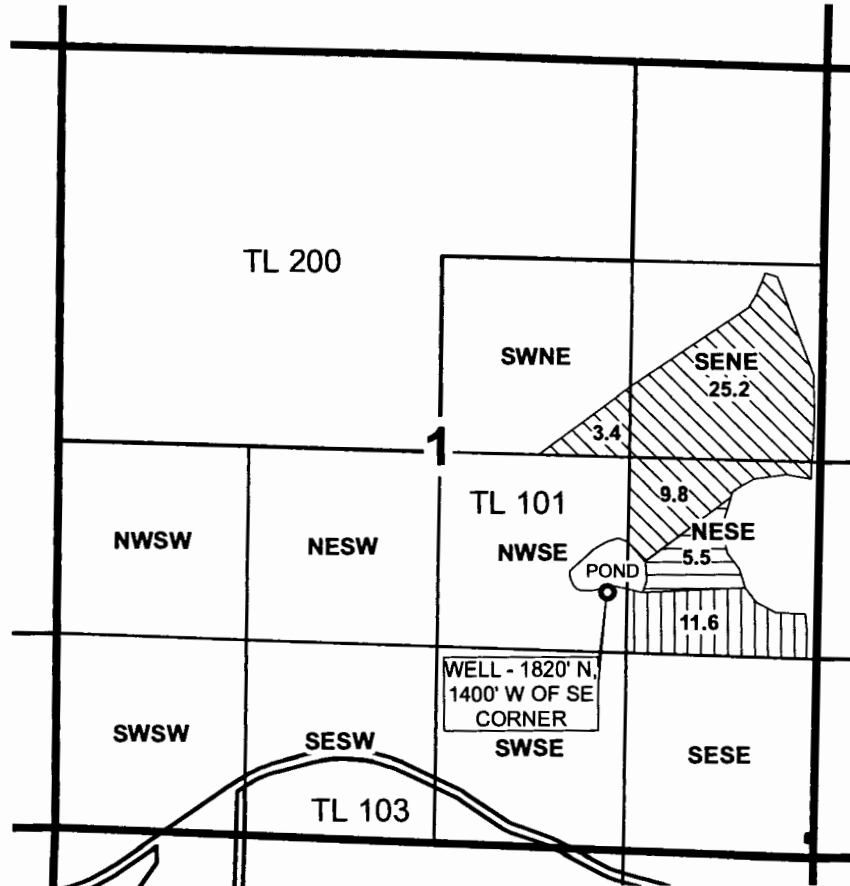



DESCHUTES COUNTY, OREGON  
**T 14 S, R 11 E, WM**

- POU "OFF" FOR NICOL
- POU "OFF" FOR WING
- POU REMAINING
- TAXLOT BOUNDARIES
- SECTION LINES



NOV 04 2014  
 SALEM, OR

RECEIVED BY OWRD



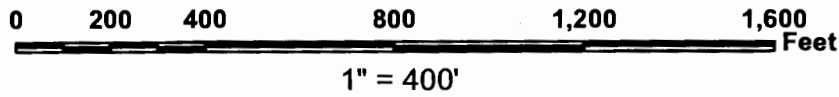
RENEWAL DATE: 12-31-2015



**WATER RIGHT "OFF" MAP FOR  
 LONG HOLLOW RANCH**  
 CERTIFICATE 76811

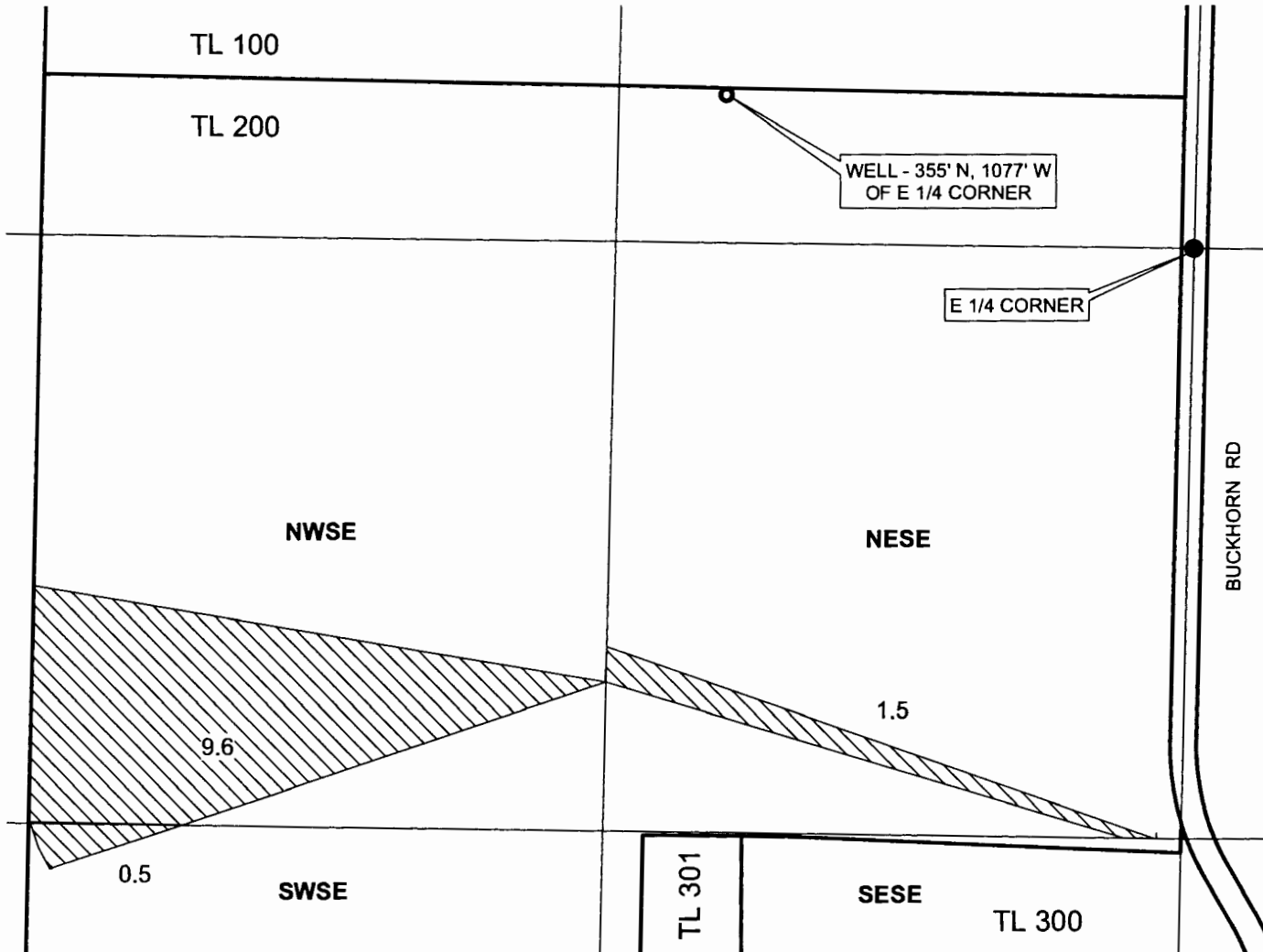
NOTE: THIS MAP IS NOT INTENDED TO  
 PROVIDE LEGAL DIMENSIONS OR LOCATIONS  
 OF PROPERTY OWNERSHIP LINES.  
 JOB # 13056A/14053      JULY 14, 2014



**WATER RIGHT SERVICES, LLC**  
 PO BOX 1830, BEND, OR 97709  
 CCB # 197121    WWW.OREGONWATER.US  
 541-389-2837    JOHNSHORT@USA.COM




DESCHUTES COUNTY, OREGON

**T 14 S, R 12 E, WM  
SECTION 20**



-  PRIMARY POU BY QQ
-  TAXLOT BOUNDARIES

NOV 04 2014  
SALEM, OR



RENEWAL DATE 12-31-2015



RECEIVED BY OWRD

**TRANSFER "ON" MAP for  
GORHAM NICOL**

NOTE: THIS MAP IS NOT INTENDED TO  
PROVIDE LEGAL DIMENSIONS OR LOCATIONS  
OF PROPERTY OWNERSHIP LINES.

PROJECT # 13056      JULY 14, 2014

**WATER RIGHT SERVICES, LLC**  
PO BOX 1830, BEND, OR 97709  
**WWW.OREGONWATER.US**

541-389-2837      JOHNSHORT@USA.COM