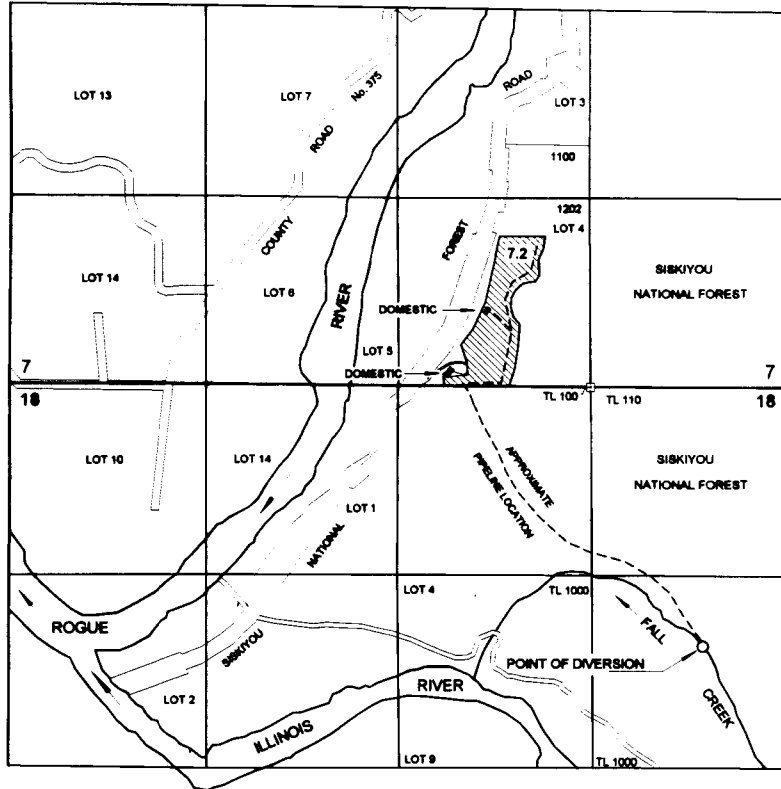



FINAL PROOF SURVEY MAP IN THE NAME OF SHIRLEY L. SHORB


APPLICATION 56331

PERMIT 42804

SECTIONS 7 & 18, TOWNSHIP 35 SOUTH, RANGE 11 WEST, W.M.



THE POINT OF DIVERSION IS LOCATED 1795 FEET SOUTH AND 765 FEET EAST FROM THE SOUTHEAST CORNER OF LOT 4 (SW $\frac{1}{4}$ SE $\frac{1}{4}$) OF SECTION 7; TOWNSHIP 35 SOUTH, RANGE 11 WEST, W.M.; BEING WITHIN THE SE $\frac{1}{4}$ NE $\frac{1}{4}$ OF SECTION 18, TOWNSHIP 35 SOUTH, RANGE 11 WEST, W.M.; CURRY COUNTY.



RECEIVED

DEC 07 2004

WATER RESOURCES DEPT
SALEM, OREGON

THE PURPOSE OF THIS MAP IS TO IDENTIFY THE LOCATION OF THE WATER RIGHT.
IT IS NOT INTENDED TO PROVIDE INFORMATION RELATIVE TO THE LOCATION OF
PROPERTY OWNERSHIP BOUNDARY LINES.