








**T23S, R32E,
SECTION 34, WM**

HARNEY COUNTY, OREGON

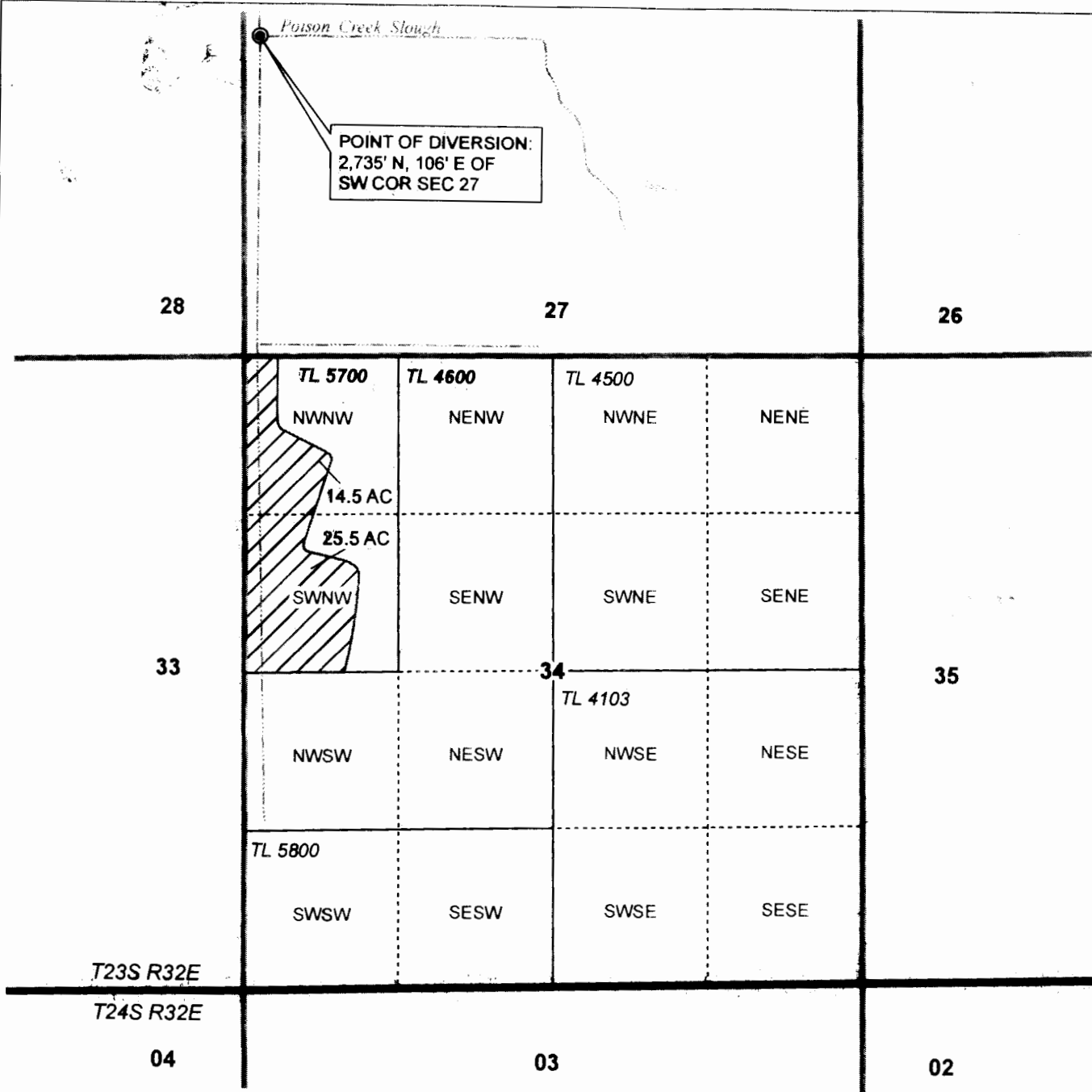


0 1,320 Feet
1" = 1,320'

-  POU Irrigation (40 acres)
-  Township
-  Section
-  Quarter Quarter
-  Taxlot
-  Point of Diversion
-  Stream / Canal



RENEWAL DATE 12/31/2015



CLAIM OF BENEFICIAL USE MAP
Dunbar Silvies River Ranch

TRANSFER T-9803

NOTE: THIS MAP IS NOT INTENDED TO
PROVIDE LEGAL DIMENSIONS OR LOCATIONS
OF PROPERTY OWNERSHIP LINES.

PROJECT #15008

FEBRUARY 26, 2015

WATER RIGHT SERVICES, LLC

PO BOX 1830, BEND, OR 97709

CCB# 197121 www.oregonwater.us

541-389-2837 JOHNSHORT@USA.COM