

CLAIM OF BENEFICIAL USE MAP FOR:

TRANSFER 9578

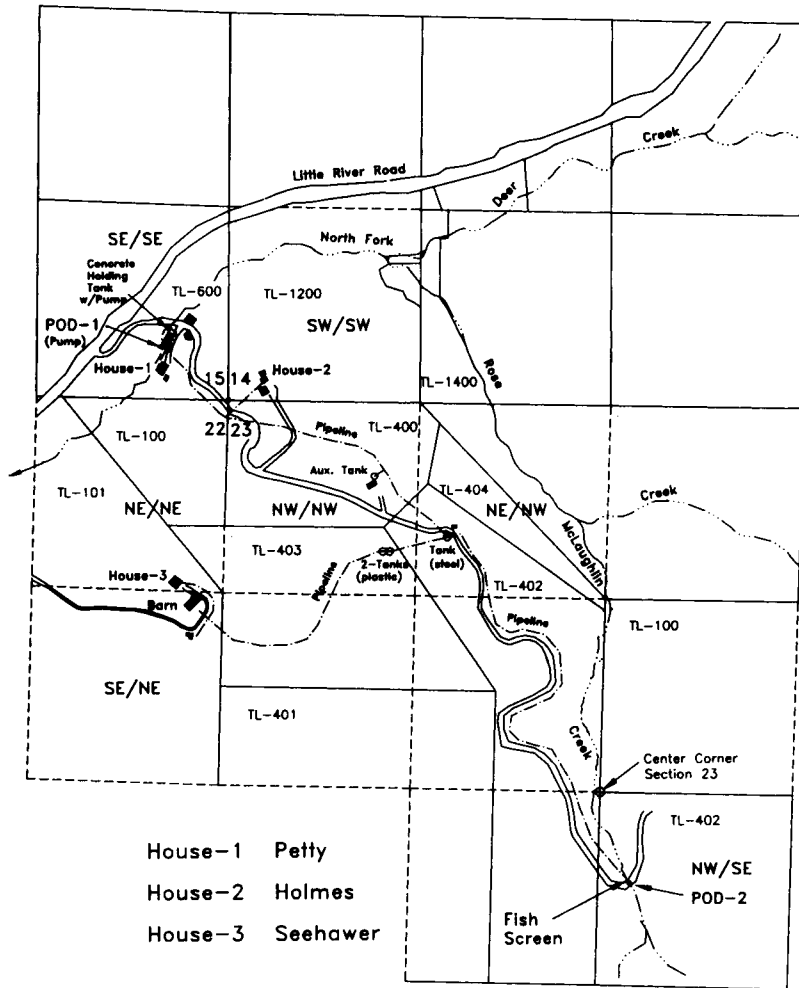
AND

PERMIT 53996

APPLICATION S-84405

TOWNSHIP 27 SOUTH, RANGE 4 WEST, W.M.

DOUGLAS COUNTY




- House-1 Petty
- House-2 Holmes
- House-3 Seehawer

POD-1 T-9578 - SE/SE Section 15, 350 ft. north
& 450 ft. west from the SE corner Section 15
3 Domestic Use including 1/2 acre irrigation each

POD-2 PERMIT 53996 - NW/SE, Section 23, 615 ft. south
& 215 ft. east from the center of section 23
3 - Human Consumption

T-9578 - David and Susan Holmes
Bennirus and Nichole Petty

Permit 53996 - David and Susan Holmes
Bennirus and Nichole Petty
Carl and Judy Seehawer




RECEIVED
MAY 2 2008
WATER RESOURCES DEPT
SALEM OREGON



Scale

1 inch = 1320 feet



BLM Brass
Cap Found

15	14
+	
22	
23	

Base map created from Douglas
County GIS Data over 2005
FSA aerial photo

This map is not intended to provide
legal dimensions or locations of
property ownership lines

JORDAN ENGINEERING
460 JORDAN LANE
ROSEBURG, OR 97470
(541) 673-1931

Revised 7/23/2008 n.e.d.
Revised 8/11/2008 KCJ