

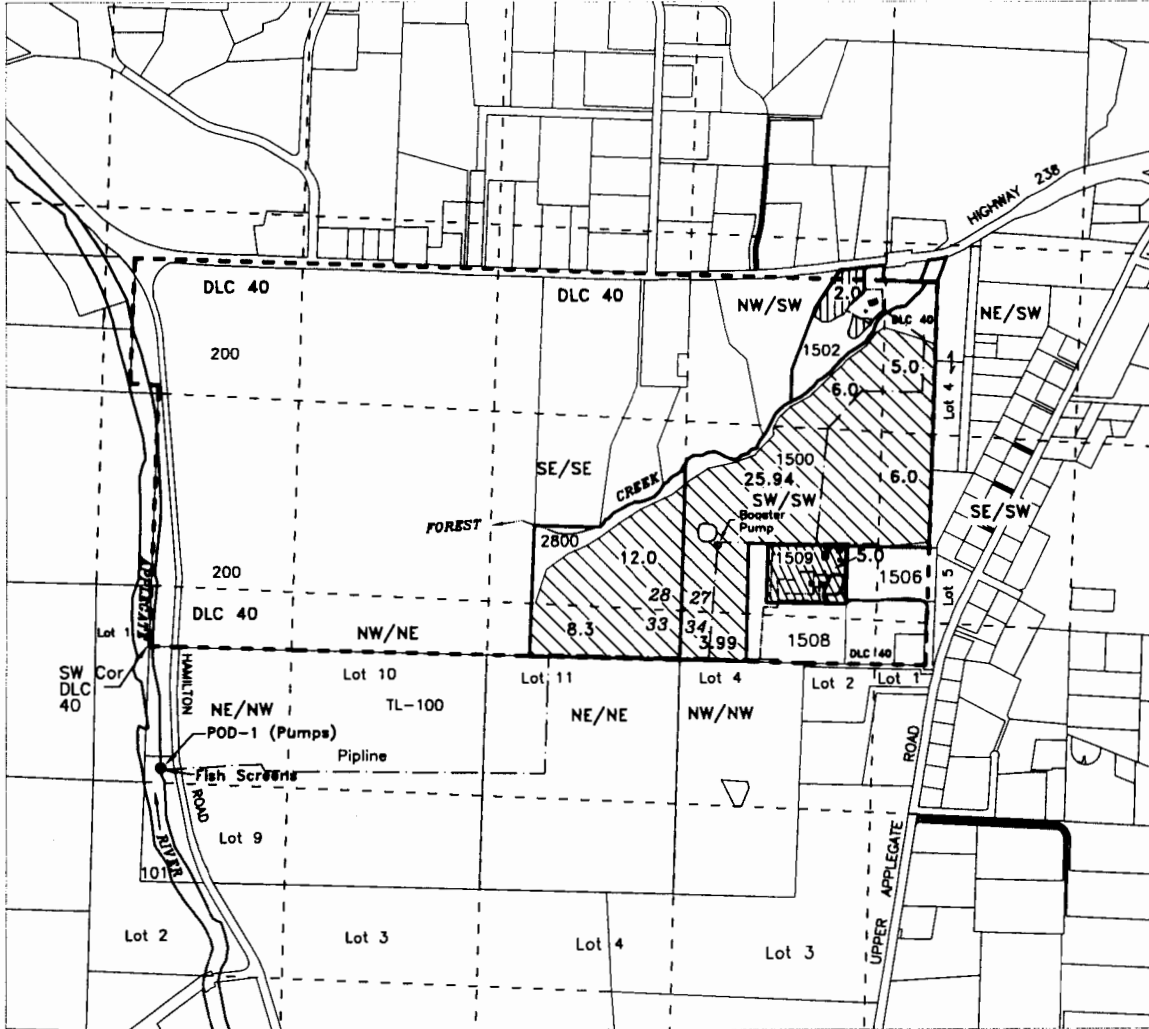
# CLAIM OF BENEFICIAL USE

## TRANSFER T-8934

Certificate 43760 - Additional Point of Diversion




TOWNSHIP 38 SOUTH, RANGE 3 WEST, W.M.

JACKSON COUNTY, OREGON




APOD - NE/NW, Lot 9, 820 feet South & 110 feet East from the SW corner of DLC 40, Section 33 Township 38S Range 3W, WM

Existing POD (of record) - NW/NW, Section 13, Township 39 South, Range 3 West, W.M., 930 feet South & 10 feet East from the NW corner of Section 13

-  Christopherson  
Place of Use 67.23 Acres - Irrigation
-  Yager  
Place of Use 5.0 Acres - Irrigation
-  Palmer  
Place of Use 2.0 Acres - Irrigation

Scale

1" = 1320'



This map is not intended to provide legal dimensions or locations of property ownership lines

Base map - Jackson County GIS & Survey map CS-7719 & CS-18687 oriented to GIS over 2005 FSA & 8-23-2012 Google aerial photo overlay for assumed best fit

**JORDAN ENGINEERING**  
460 JORDAN LANE  
ROSEBURG, OR 97471  
(541) 673-1931

Rev 9/22/2013 n.e.d.