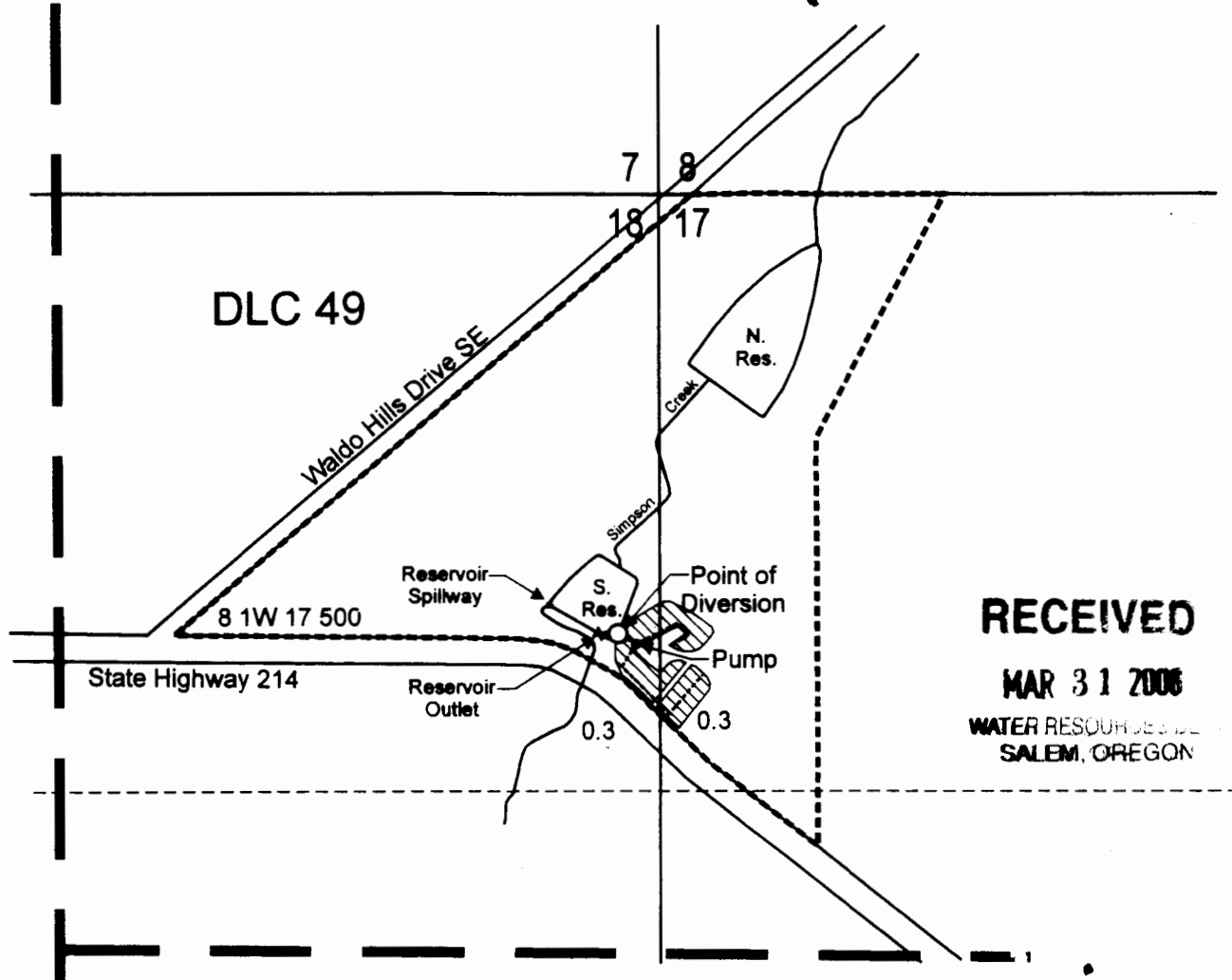


T.8S. R.1W. Sec. 17 & 18, W.M.




RECEIVED
MAR 31 2006
 WATER RESOURCES DIVISION
 SALEM, OREGON

Point of Diversion is located 970 feet south and 90 feet west from the NE corner, Section 18.

 Area (0.6 Acres) irrigated under Application S-72876, Permit 52005.

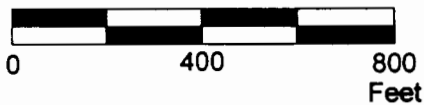
----- Tax lot boundary

----- Mainlines



EXPIRATION DATE: 6/30/09

Scale: 1" = 400'



This map was prepared for the purpose of identifying the location of a water right only and is not intended to provide legal dimensions or location of property ownership lines.



Claim of Beneficial Use Map
Application S-72876, Permit 52005

Kyle Freres
 Tax Lot 8 1W 17 500

Pacific Hydro-Geology Inc.

3/2008

FreresC:\JUNMap.dwg