

0 200 400 800 1,200 1,600 Feet

T 17 S, R 13 E, WM

NE 1/4 SECTION 16

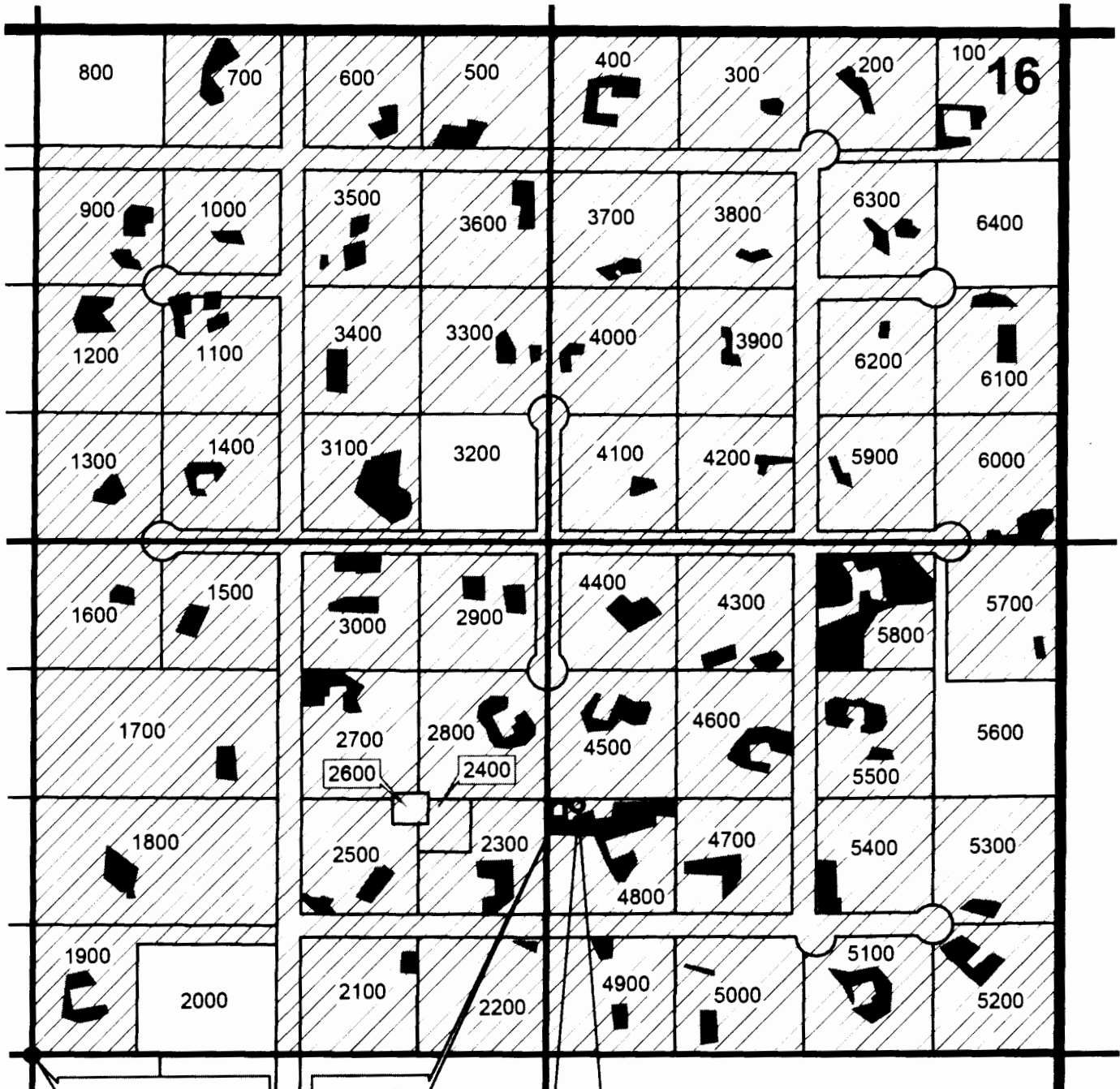
DESCHUTES COUNTY, OREGON

1" = 400'



NWNE 2.3 ACRES IR
SWNE 1.7 ACRES IR






NENE 1.3 ACRES IR
SENE 3.5 ACRES IR



SECTION CENTER

CISTERN

WELL - 640' N
1400' E FROM
SECTION CENTER

-  PLACE OF USE - DOMESTIC
-  PLACE OF USE - IRRIGATION
-  TAX LOT LINES
-  QUARTER QUARTER LINES
-  SECTION LINES



JUL 29 2013

RENEWAL DATE 12-31-2013

CLAIM OF BENEFICIAL USE MAP
for DESERT SPRINGS WATER CO.
AP G-11958 / PERMIT G-11126
 PROJECT # 13027 JULY 6, 2013

This map is not intended
 to provide legal dimensions
 or locations of property
 ownership lines.

WATER RIGHT SERVICES, LLC
 PO BOX 1830, BEND, OR 97709
WWW.OREGONWATER.US 541-389-2837
 johnshort@usa.com