
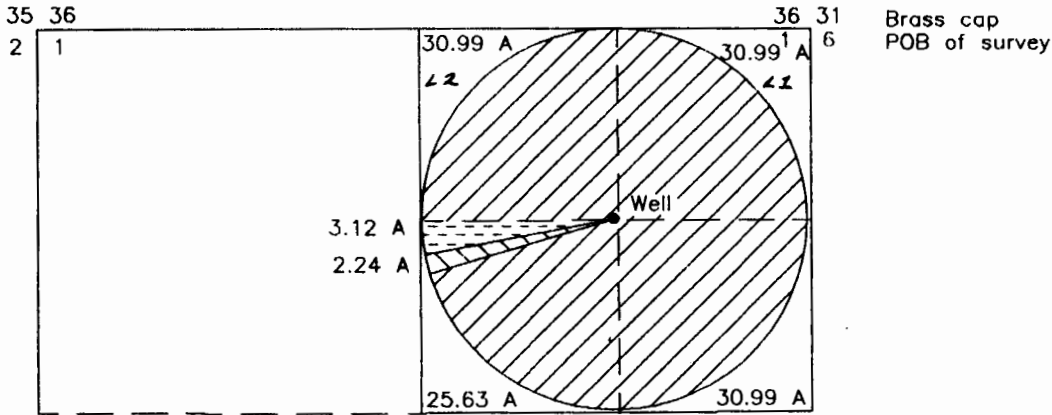






CLAIM OF BENEFICIAL USE MAP
Section 1, T.27S. R.15E., W.M.
 Lake County, Oregon
 Tax Lot 100
 T-8129



P.O.A. S45°14'32"W - 1864.70'
 from the NE Corner of Section 1



-  2.24 Acres transferred from permit #G-10219
-  3.12 Acres transferred from permit #U-394
-  118.60 Acres transferred from permit #G-10046



PREPARED FOR: GENE PORTER
 PREPARED BY: SUNDET & ASSOCIATES
 P.O. BOX 1228
 LAKEVIEW, OR 97630
 SEPTEMBER 2001
 DR# 14401

THIS MAP IS FOR THE PURPOSE OF IDENTIFYING THE LOCATION OF THE WATER RIGHT ONLY AND IS NOT INTENDED TO PROVIDE LEGAL DIMENSIONS OR LOCATION OF PROPERTY OWNERSHIP LINES.

Added Gov Lot #5 to NENE & NNNE. mfb/wrd 11-12-15