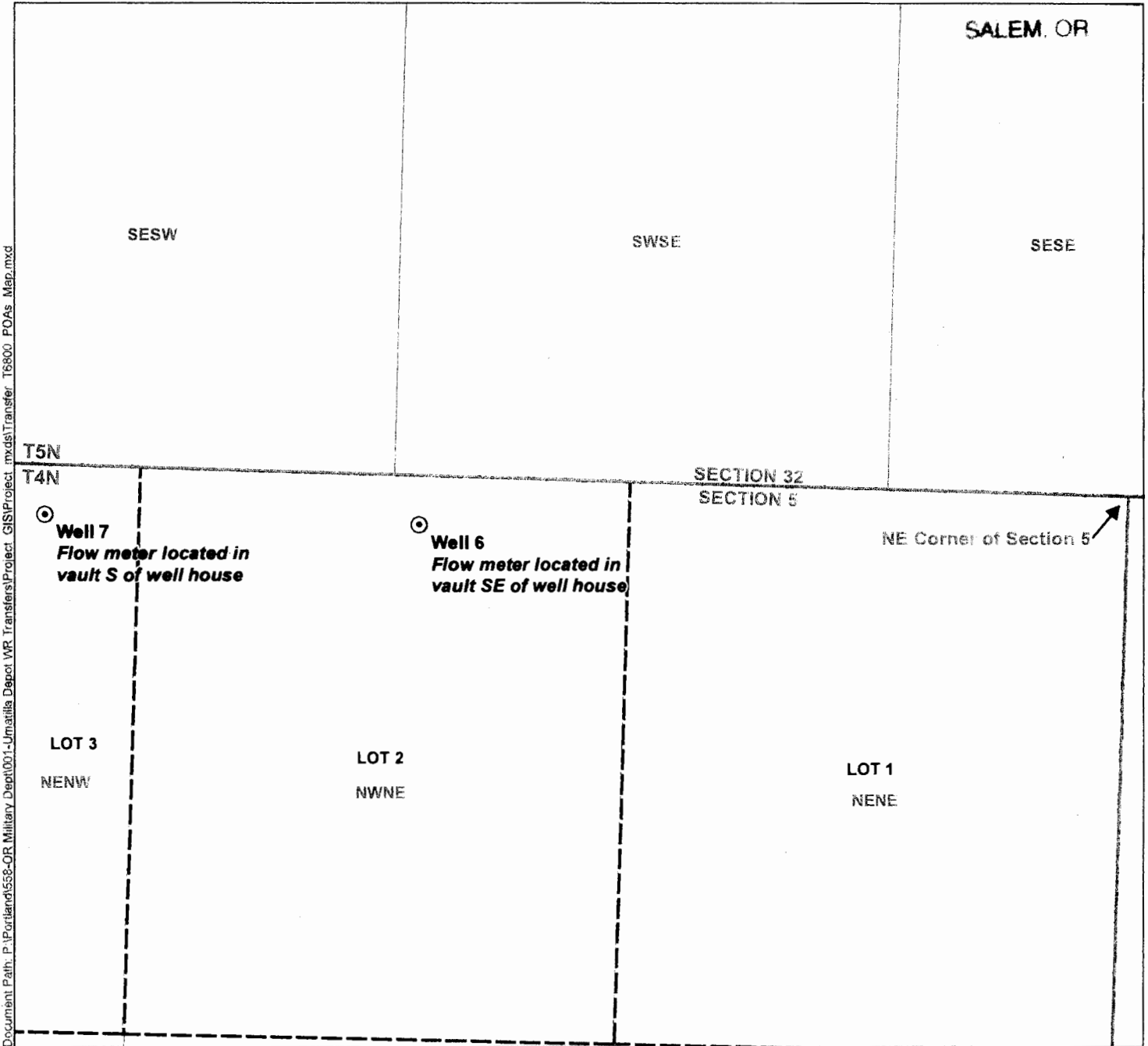


**Claim of Beneficial Use Map - Points of Appropriation
in the Name of the U.S. Army Corps of Engineers RECEIVED BY OWRD**
Transfer T-6800 (Permits G-1017, U-522, and G-2829)
Township 4 North, Range 27 East (W.M.)
Morrow County, Oregon

28 2015



Document Path: P:\Portland\558-OR Military Dept\001-Umatilla Dept\WR Transfers\Project_GIS\Project_mxd\Transfer_T6800_POAs_Map.mxd

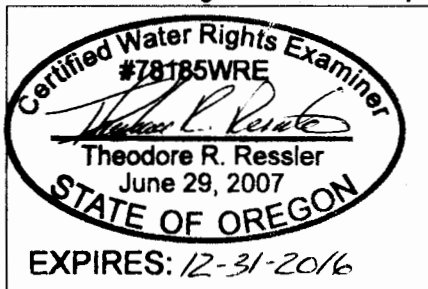
LEGEND

- Proposed Point of Appropriation (POA)
- Government Lot

POA LOCATION DESCRIPTIONS

Well 6 (MORR 1719/50534)
Located 135 feet South and 1,880 feet West from the NE corner of Section 5, Township 4 North, Range 27 East (W.M.)
Well 7 (MORR 1720/50533)
Located feet 135 South and feet 2,875 West from the NE corner of Section 5, Township 4 North, Range 27 East (W.M.)

Certified Water Rights Examiner Stamp

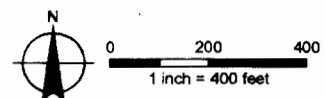


DISCLAIMER

This map was prepared for the purpose of identifying the location of a water right only and it is not intended to provide legal dimensions or location of property ownership lines.

MAP NOTES

Date: June 30, 2015
Data Sources: OWRD, US BLM, ESRI
Prepared By: GSI Water Solutions, Inc.



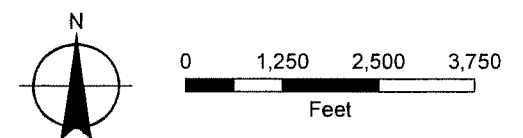


**Claim of Beneficial Use Map
- Place of Use**
in the Name of the
U.S. Army Corps of Engineers
Transfer T-6800
Township 4 North, Range 26/27 East (W.M.)
Counties of Morrow and Umatilla

- LEGEND**
- Place of Use (POU)
 - Depot Boundary
 - Government Lot
 - Tax Lot
 - Freeway
 - Watercourse
 - Waterbody

Certified Water Rights Examiner
#78185WRE
Theodore R. Ressler
Theodore R. Ressler
June 29, 2007
STATE OF OREGON
EXPIRES: 12-31-2016

Disclaimer
This map was prepared for the purpose of identifying the location of a water right only and it is not intended to provide legal dimensions or location of property ownership lines.



MAP NOTES:
Date: March 31, 2015
Data Sources: OWRD, OGIC, US BLM, ESRI
Prepared By: GSI Water Solutions, Inc.



RECEIVED BY OWRD
AUG 28 2015
SALEM, OR