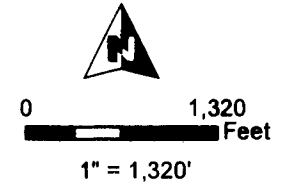
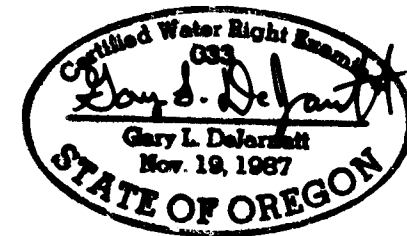


**T24S, R32 E,
SECTION 4, WM**

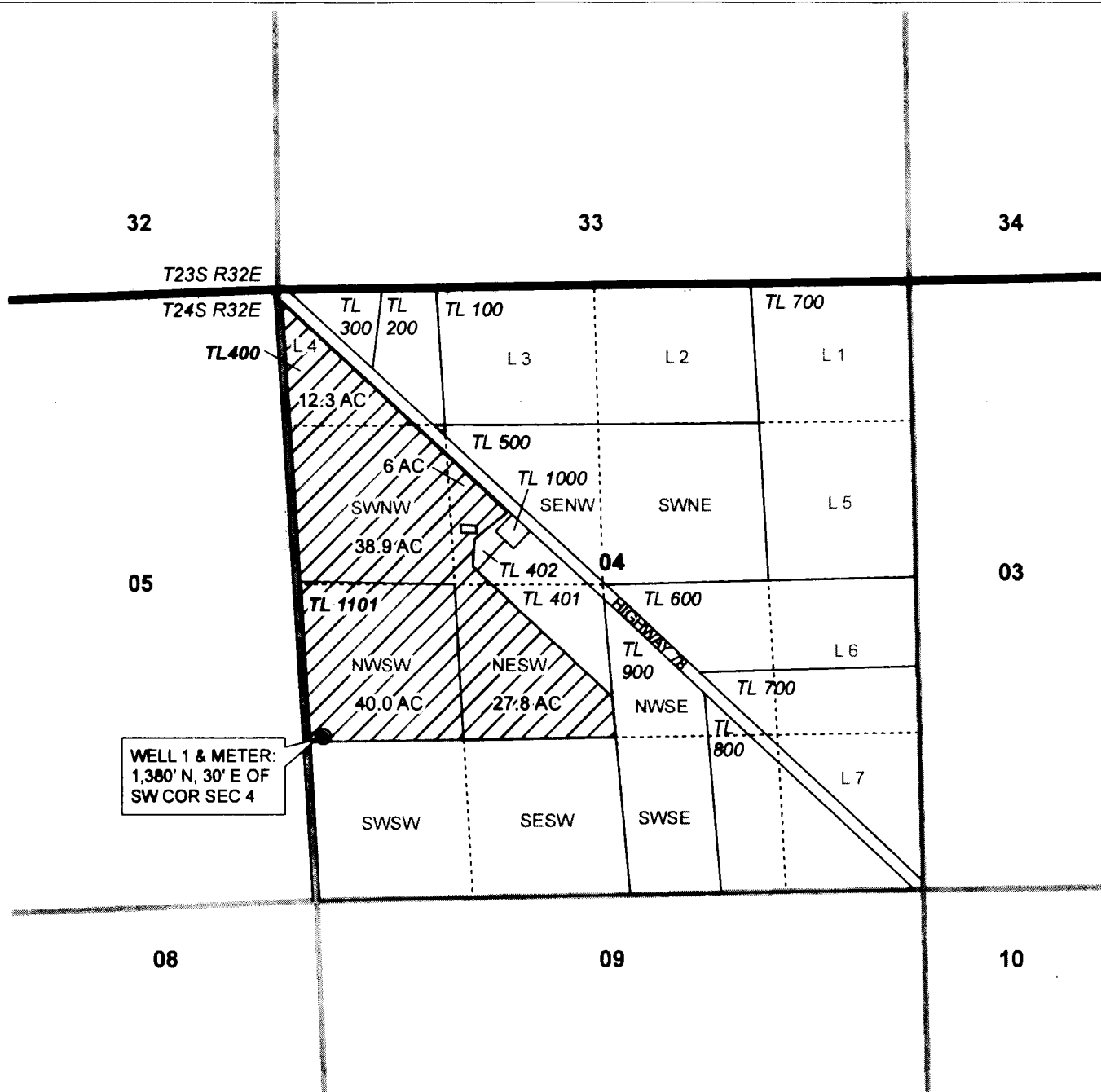
HARNEY COUNTY, OREGON



- POU Irrigation (125 acres)
- Township
- Section
- Quarter Quarter
- Taxlot
- Well



RENEWAL DATE 12/31/2015



CLAIM OF BENEFICIAL USE MAP
Rickman / O'Sullivan

NOTE: THIS MAP IS NOT INTENDED TO
PROVIDE LEGAL DIMENSIONS OR LOCATIONS
OF PROPERTY OWNERSHIP LINES.

WATER RIGHT SERVICES, LLC
PO BOX 1830, BEND, OR 97709
CCB# 197121 www.oregonwater.us
541-389-2837 JOHNSHORT@USA.COM

AP G-15205

PERMIT G-15019

PROJECT #15006

FEBRUARY 18, 2015