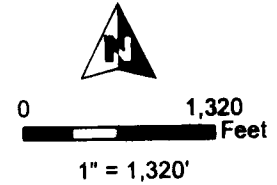







**T23S, R31E,
SECTION 11, WM**

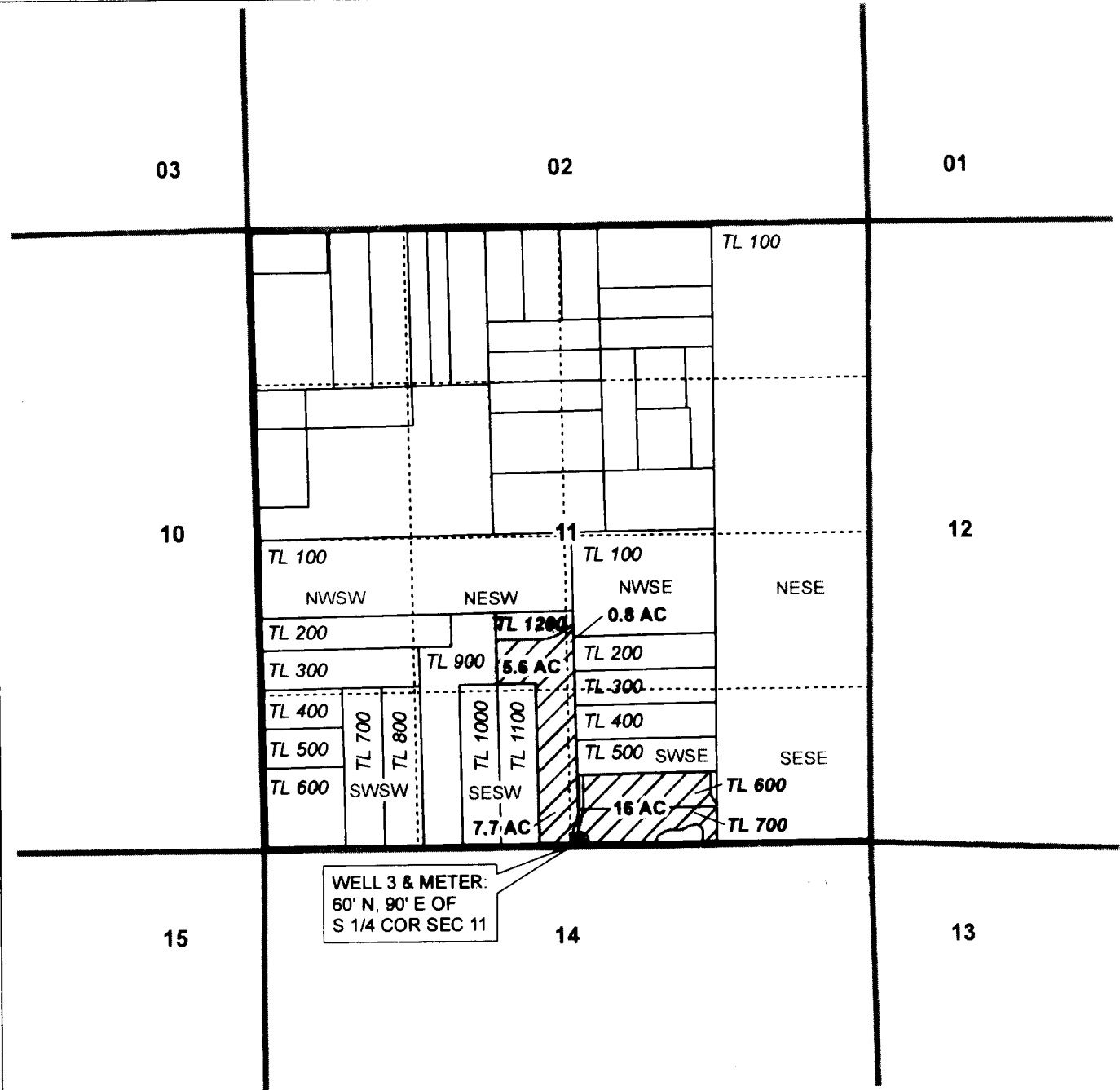
HARNEY COUNTY, OREGON



-  POU Irrigation (30.1 acres)
-  Section
-  Quarter Quarter
-  Taxlot
-  Well



RENEWAL DATE 12/31/2015



CLAIM OF BENEFICIAL USE MAP
Verl Miller

NOTE: THIS MAP IS NOT INTENDED TO
PROVIDE LEGAL DIMENSIONS OR LOCATIONS
OF PROPERTY OWNERSHIP LINES.

WATER RIGHT SERVICES, LLC
PO BOX 1830, BEND, OR 97709
CCB# 197121 www.oregonwater.us
541-389-2837 JOHNSHORT@USA.COM

AP G-16762

PERMIT G-16549

PROJECT #15007

FEBRUARY 25, 2015