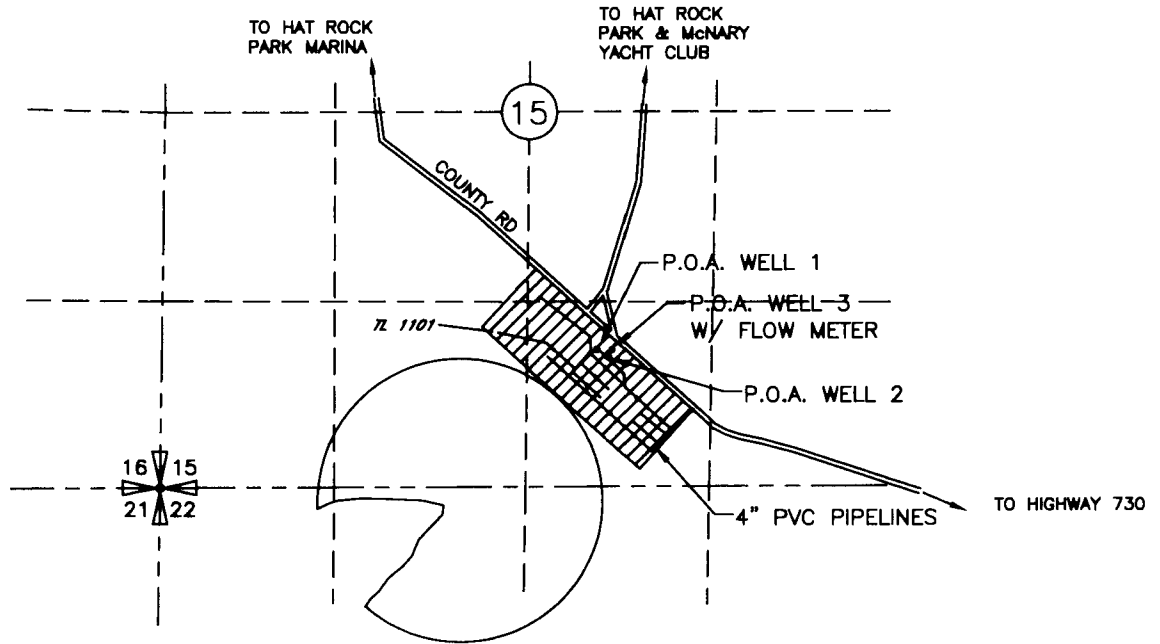


CLAIM OF BENEFICIAL USE MAP  
 HAT ROCK MOBILE HOME / R.V. PARK  
 C/O MIKE JEWETT  
 APPLICATION NO G-16006, PERMIT NO G-15741  
 T5N, R29E, WM



POINTS OF APPROPRIATION

WELL NO 1, TO BE USED AS BACKUP  
 LOCATED 940'N AND 2970'E FROM THE SW CORNER  
 OF SEC 15

WELL 2, TO BE USED AS BACKUP  
 LOCATED 890'N AND 3050'E FROM THE SW CORNER  
 OF SEC 15

WELL 3, PRIMARY WELL  
 LOCATED 940'N AND 3080' E FROM THE SW CORNER  
 SEC 15


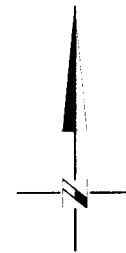
AREA OF WATER USE




HAT ROCK MOBILE HOME PARK / R.V. PARK  
 26 MOBILE HOMES, 60 RV SITES, 14 TENT SITES, 1  
 STORE, 1 HOME AND 1 SHOWER/LAUNDRY

**RECEIVED**

MAY 18 2008  
 WATER RESOURCES DEPT.  
 SALEM OREGON



NOTE:  
 THE PURPOSE OF THIS MAP IS TO IDENTIFY THE APPROXIMATE LOCATION  
 OF THE WATER RIGHT. IT IS NOT INTENDED TO PROVIDE INFORMATION  
 RELATIVE TO THE LOCATION OF PROPERTY OWNERSHIP BOUNDARY LINES.



Expires 6/30/10