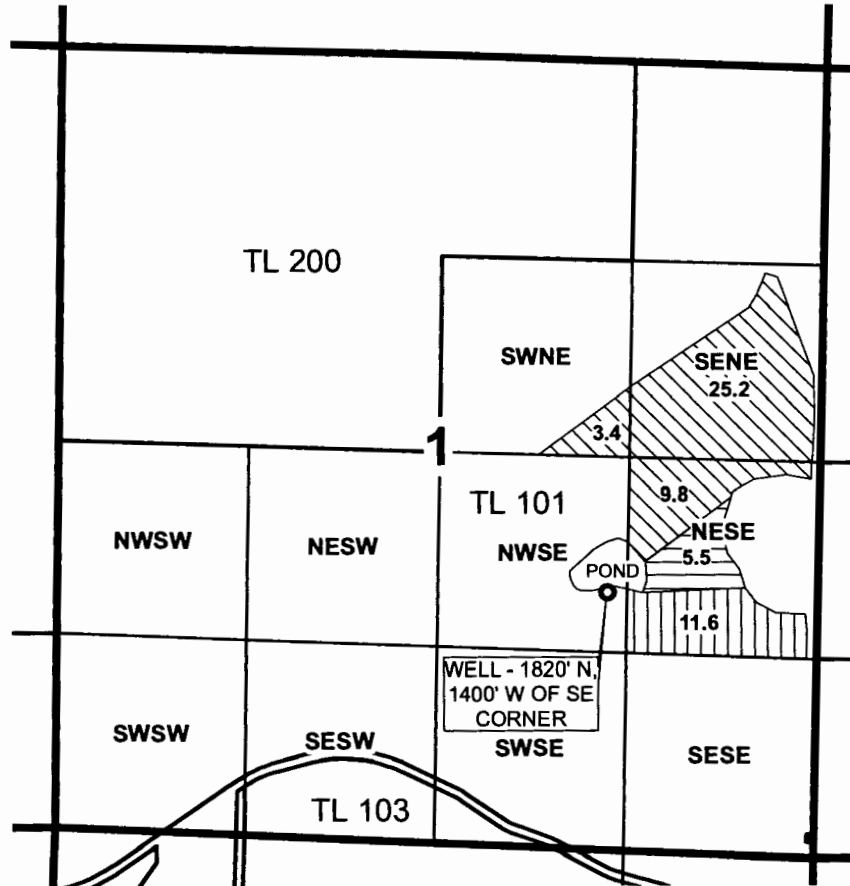


DESCHUTES COUNTY, OREGON
T 14 S, R 11 E, WM

- POU "OFF" FOR NICOL
- POU "OFF" FOR WING
- POU REMAINING
- TAXLOT BOUNDARIES
- SECTION LINES



NOV 04 2014
 SALEM, OR

RECEIVED BY OWRD



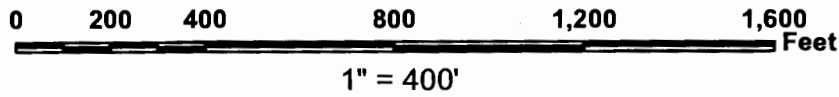
RENEWAL DATE: 12-31-2015



**WATER RIGHT "OFF" MAP FOR
 LONG HOLLOW RANCH**
 CERTIFICATE 76811

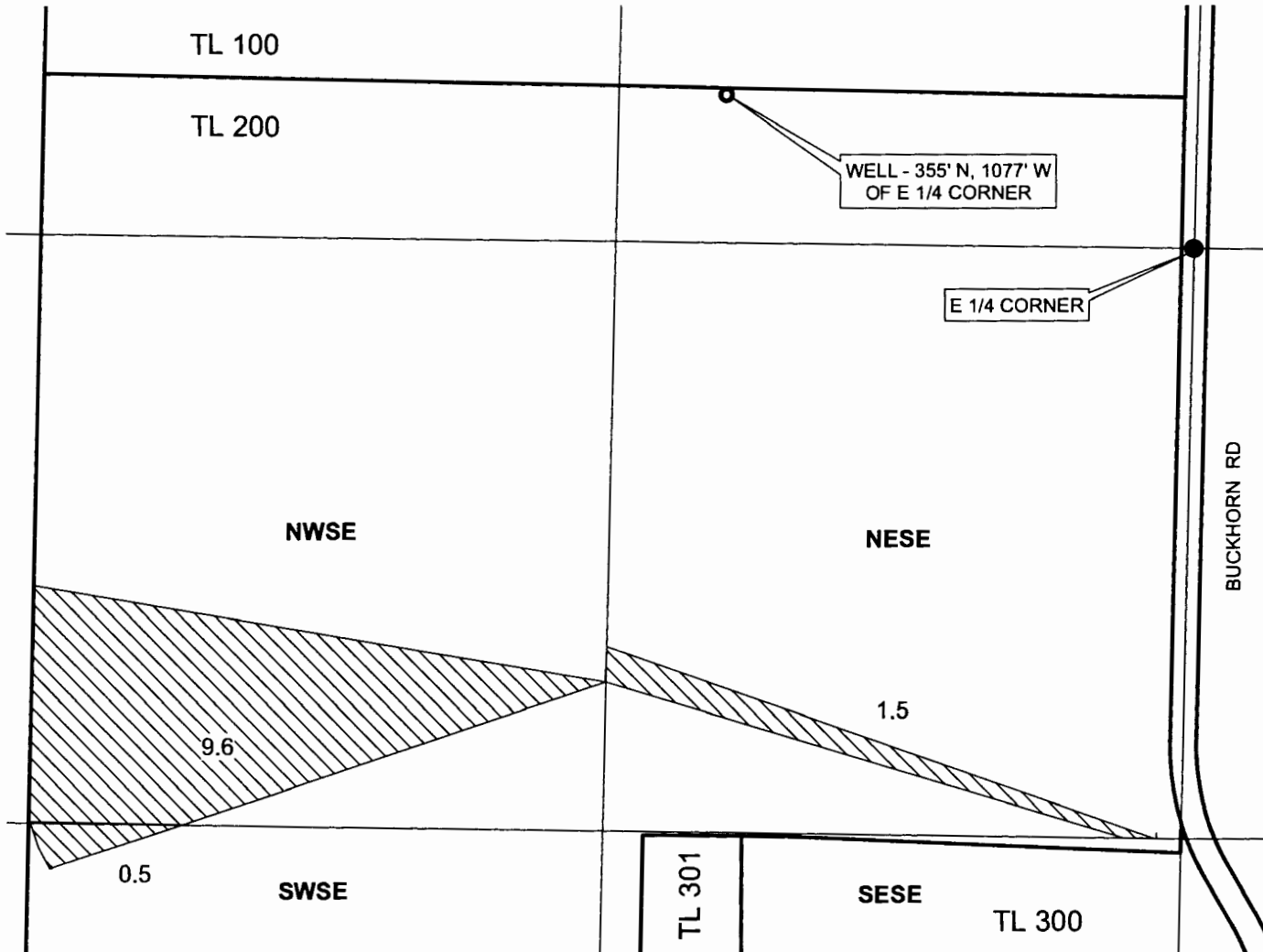
NOTE: THIS MAP IS NOT INTENDED TO
 PROVIDE LEGAL DIMENSIONS OR LOCATIONS
 OF PROPERTY OWNERSHIP LINES.
 JOB # 13056A/14053 JULY 14, 2014



WATER RIGHT SERVICES, LLC
 PO BOX 1830, BEND, OR 97709
 CCB # 197121 WWW.OREGONWATER.US
 541-389-2837 JOHNSHORT@USA.COM




DESCHUTES COUNTY, OREGON

**T 14 S, R 12 E, WM
SECTION 20**



-  PRIMARY POU BY QQ
-  TAXLOT BOUNDARIES

NOV 04 2014
SALEM, OR



RENEWAL DATE 12-31-2015



RECEIVED BY OWRD

**TRANSFER "ON" MAP for
GORHAM NICOL**

NOTE: THIS MAP IS NOT INTENDED TO
PROVIDE LEGAL DIMENSIONS OR LOCATIONS
OF PROPERTY OWNERSHIP LINES.

PROJECT # 13056 JULY 14, 2014

WATER RIGHT SERVICES, LLC
PO BOX 1830, BEND, OR 97709
WWW.OREGONWATER.US

541-389-2837 JOHNSHORT@USA.COM