

FINAL PROOF SURVEY MAP
In the name of Rex Maag

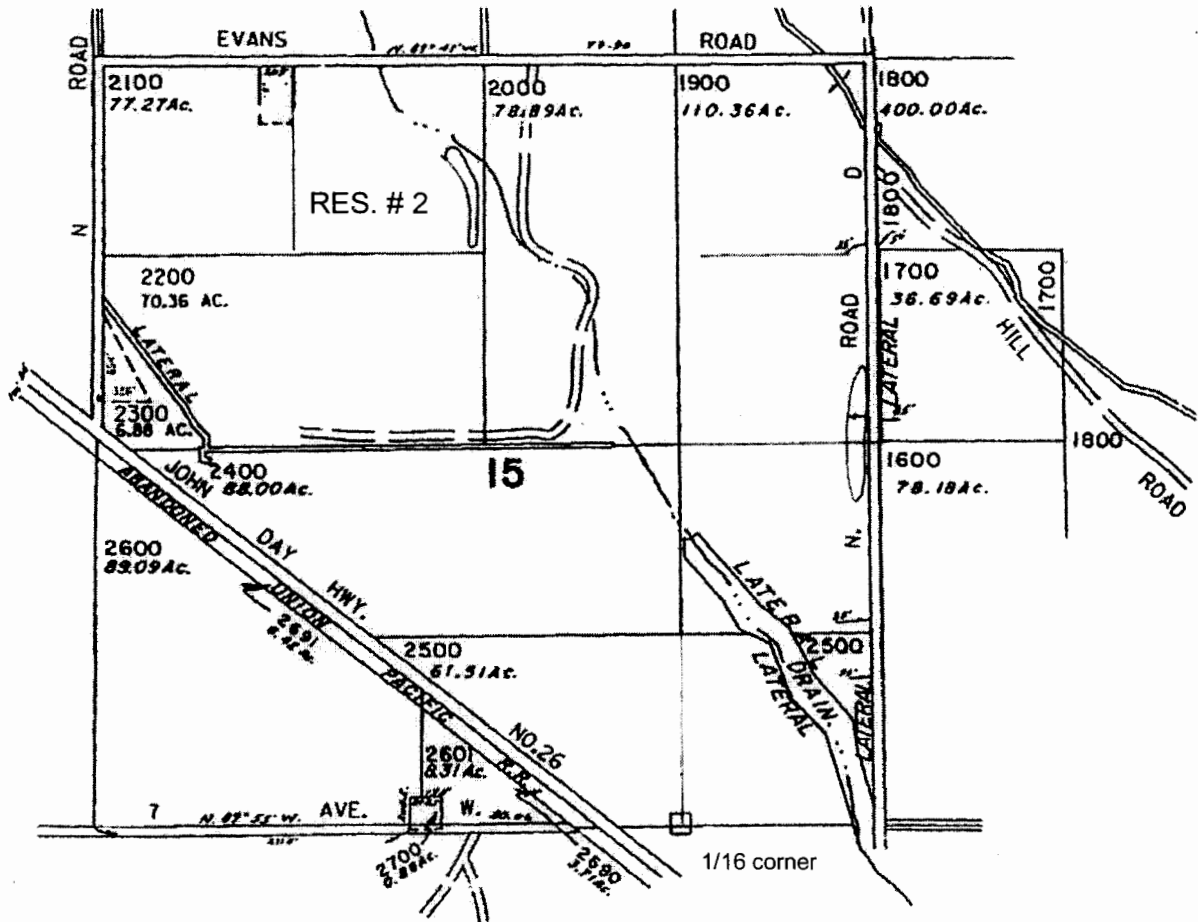
RECEIVED

NOV 11 1987

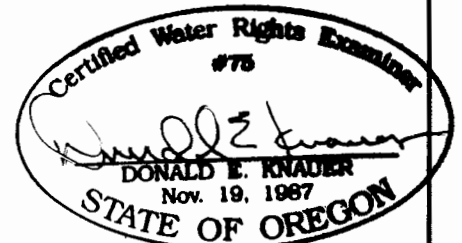
WATER RESOURCES
SAL. ENVI. OPER. DIV.

T 17 S R 44 E, W.M.
Section 15

Application R-85926 Permit R-13954




Reservoir 2: 4400' N & 1400' W of the
E 1/16th corner sections 15 & 22



This map is for water
right purposes only.

4" = 1 mile



0 2500

RENEWAL DATE: 6-30-20