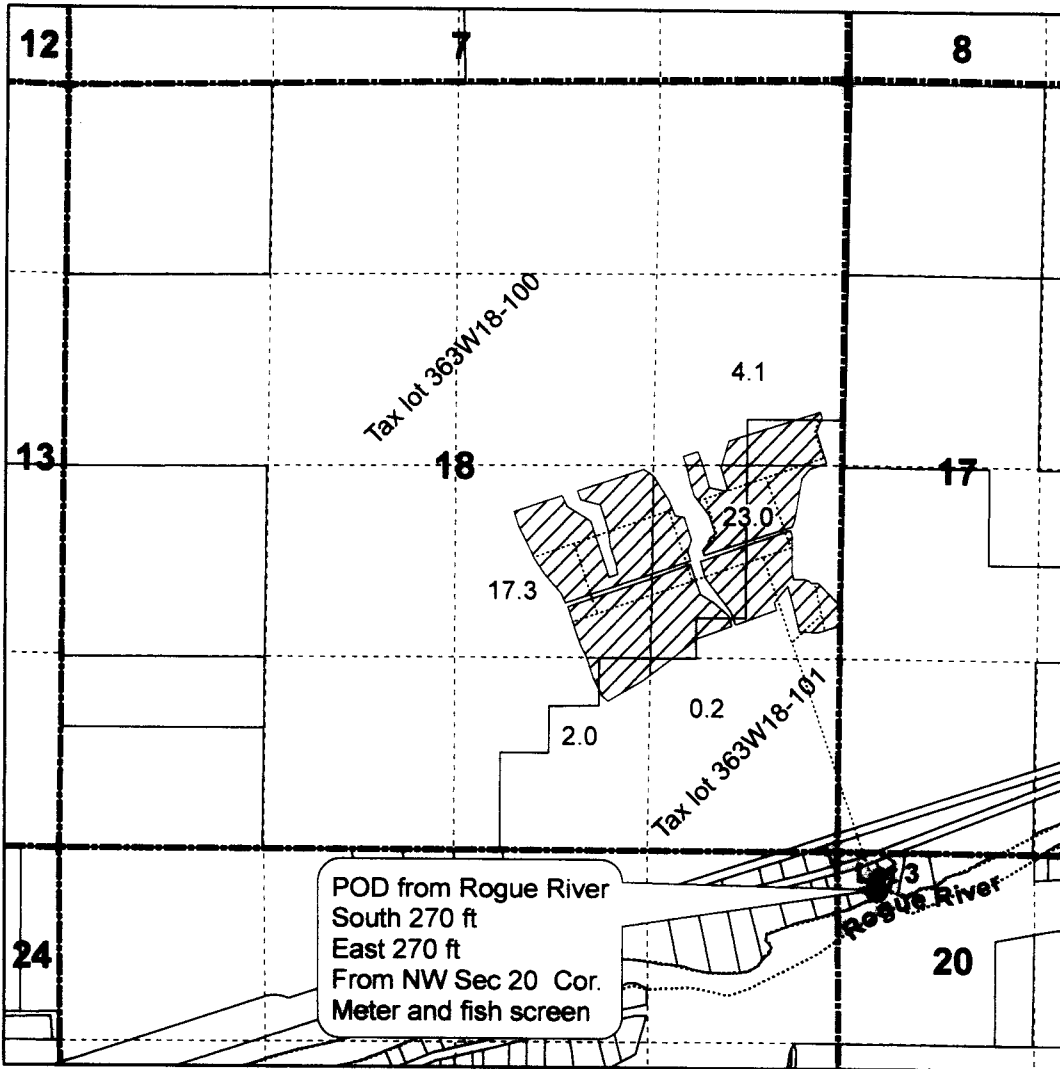






Del Rio Vineyards LLC

Permit S-53670

T 36 S, R 3 W, Sec 18, W.M.



Legend

-  Area irrigated
-  Irrigation pipe line
-  Section line
-  Quarter quarter line



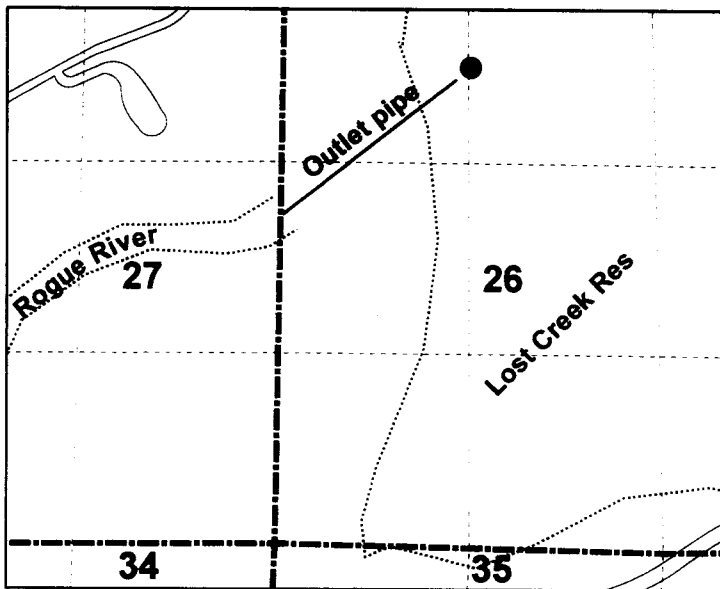
0 1,320 Feet

WATER RESOURCES DEPT
SALEM, OREGON


OCT 24 2008

RECEIVED

This map is not intended to provide legal dimensions or locations of property ownership lines.



Source
Lost Creek Reservoir Dam
T 33 S, R 1 E, Sec 26



SURVEY BY:



TIMBERLINE
LAND SURVEYING
INCORPORATED

KERRY K. BRADSHAW L.S. 2271
P.O. BOX 3064
CENTRAL POINT OREGON 97502
(541)664-2878