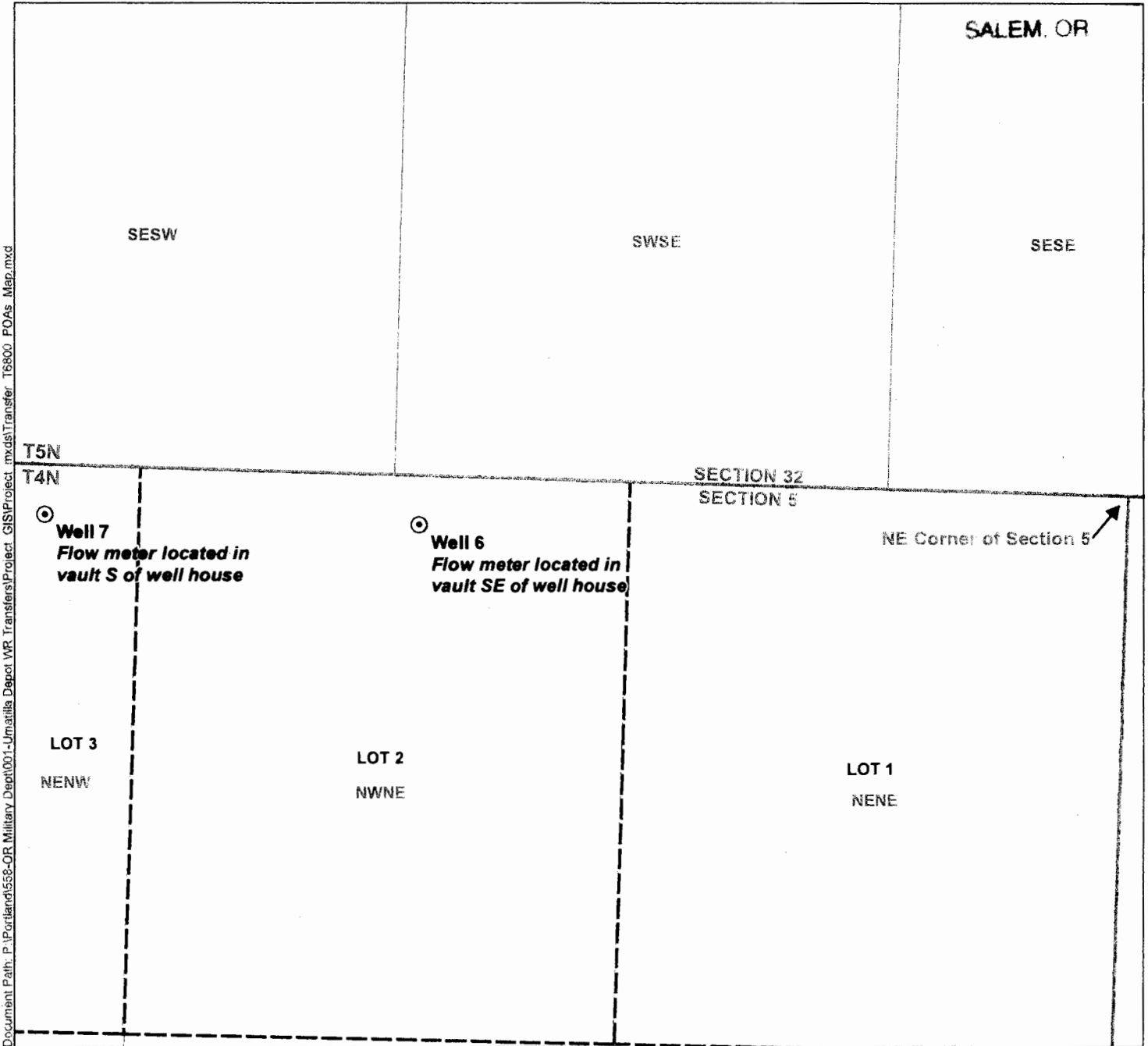


**Claim of Beneficial Use Map - Points of Appropriation  
in the Name of the U.S. Army Corps of Engineers RECEIVED BY OWRD**  
Transfer T-6800 (Permits G-1017, U-522, and G-2829)  
Township 4 North, Range 27 East (W.M.)  
Morrow County, Oregon

28 2015



Document Path: P:\Portland\558-OR Military Dept\001-Umatilla Dept\WR Transfers\Project\_GIS\Project\_mxd\Transfer\_T6800\_POAs\_Map.mxd

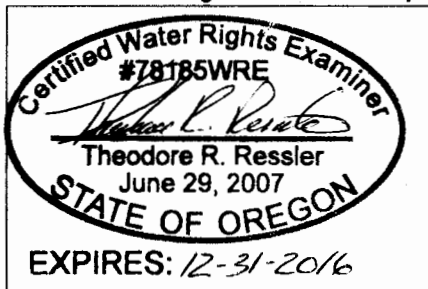
**LEGEND**

- Proposed Point of Appropriation (POA)
- Government Lot

**POA LOCATION DESCRIPTIONS**

**Well 6 (MORR 1719/50534)**  
Located 135 feet South and 1,880 feet West from the NE corner of Section 5, Township 4 North, Range 27 East (W.M.)  
**Well 7 (MORR 1720/50533)**  
Located feet 135 South and feet 2,875 West from the NE corner of Section 5, Township 4 North, Range 27 East (W.M.)

**Certified Water Rights Examiner Stamp**

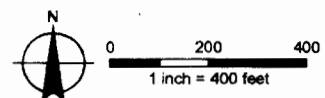


**DISCLAIMER**

This map was prepared for the purpose of identifying the location of a water right only and it is not intended to provide legal dimensions or location of property ownership lines.

**MAP NOTES**

Date: June 30, 2015  
Data Sources: OWRD, US BLM, ESRI  
Prepared By: GSI Water Solutions, Inc.



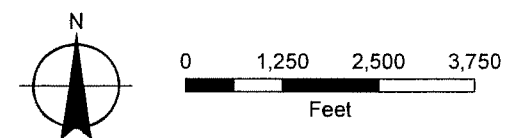


**Claim of Beneficial Use Map  
- Place of Use**  
in the Name of the  
**U.S. Army Corps of Engineers**  
Transfer T-6800  
Township 4 North, Range 26/27 East (W.M.)  
Counties of Morrow and Umatilla

- LEGEND**
- Place of Use (POU)
  - Depot Boundary
  - Government Lot
  - Tax Lot
  - Freeway
  - Watercourse
  - Waterbody

**Certified Water Rights Examiner**  
#78185WRE  
*Theodore R. Ressler*  
Theodore R. Ressler  
June 29, 2007  
**STATE OF OREGON**  
EXPIRES: 12-31-2016

**Disclaimer**  
This map was prepared for the purpose of identifying the location of a water right only and it is not intended to provide legal dimensions or location of property ownership lines.



**MAP NOTES:**  
Date: March 31, 2015  
Data Sources: OWRD, OGIC, US BLM, ESRI  
Prepared By: GSI Water Solutions, Inc.



RECEIVED BY OWRD  
AUG 28 2015  
SALEM, OR