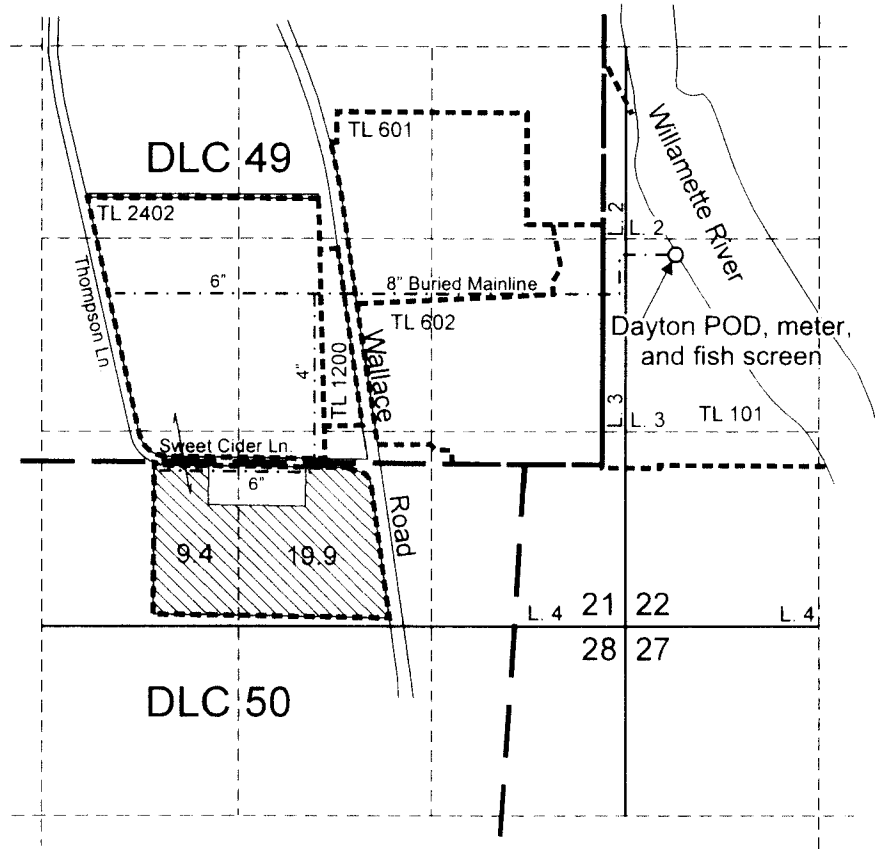




# T.4S. R.3W. Sec. 21 & 22, W.M.



Point of diversion is located 1,440 feet north and 500 feet east from the SE corner of DLC 49

 Area (29.3 Acres) of supplemental irrigation from stored water under Application S-86157, Permit S-54211

----- Tax Lot boundary



EXPIRATION DATE 6/30/11

Scale: 1" = 1,320'



This map was prepared for the purpose of identifying the location of a water right only and is not intended to provide legal dimensions or location of property ownership lines.



Pacific Hydro-Geology Inc.

9/2010

Claim of Beneficial Use Map  
Application S-86157, Permit S-54211

Carlton Nursery Company LLC  
T.4S. R.3W. Sec. 21 and 22, W.M.  
(Dayton-3/Currie)