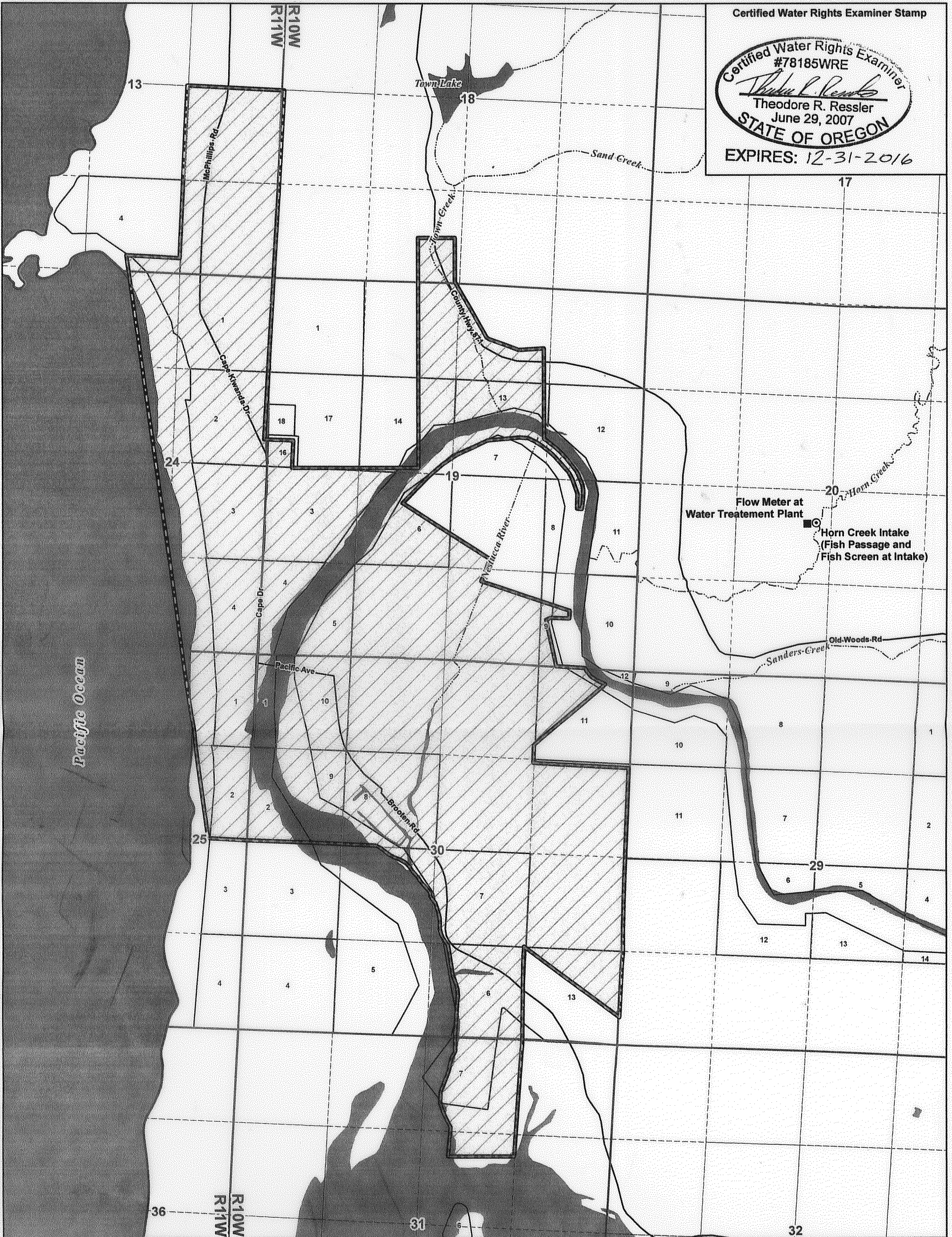



Certified Water Rights Examiner Stamp



Flow Meter at Water Treatment Plant  
Horn Creek Intake (Fish Passage and Fish Screen at Intake)

**Legend**

- ⊙ Point of Diversion (POD)
- Proposed Place of Use (POU)
  - Permit S-26793
  - ▨ Permit S-30792
  - ▭ PCJWSA Service Area Boundary
- Government Lots
- Roads
- ~ Watercourses
- ⊕ Waterbodies

**POD Location Description**

**Horn Creek Intake**  
Located 2,200 feet North and 2,450 feet East from the SW corner of Section 20, Township 4 South, Range 10 West (W.M.)

**Map Information**

Projection: Oregon State Plane North Zone  
Datum: North American Datum of 1983  
Date: August 12, 2015  
Prepared By: GSI Water Solutions, Inc.

**Data Sources**

PCJWSA, Tillamook County GIS,  
Oregon Geospatial Data Clearinghouse

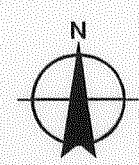
**Disclaimer**

This map was prepared for the purpose of identifying the location of a water right only and it is not intended to provide legal dimensions or location of property ownership lines.

RECEIVED BY OWRD  
SEP 10 2015  
SALEM, OR

**Claim of Beneficial Use**  
**Transfer T-11126**  
**(Permit S-26793 and Permit S-30792)**

**County of Tillamook**  
**Township 4 South, Ranges 10 & 11 West (W.M.)**



**Scale**  
0 660 1320  
1 inch equals 1,320 feet

