
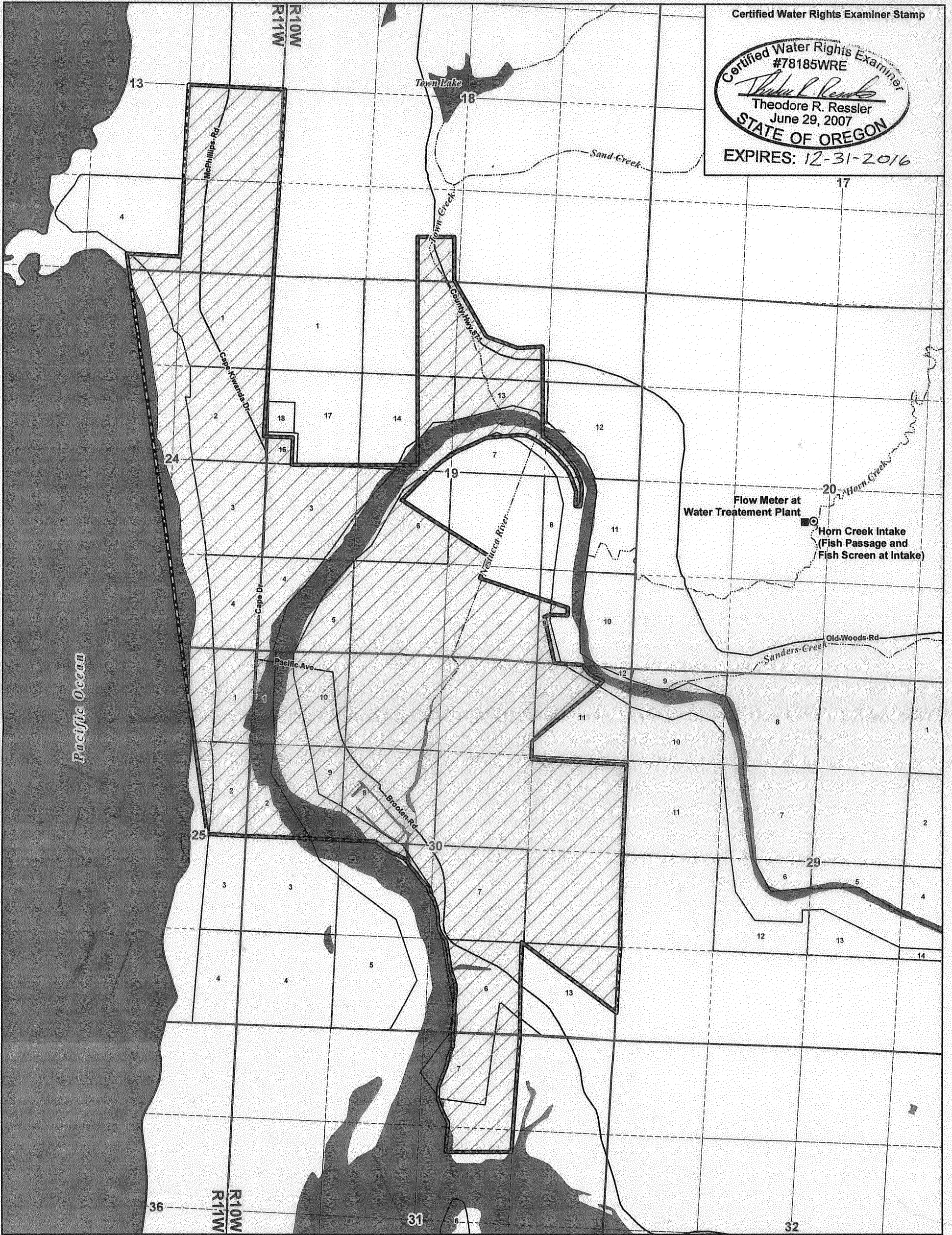


Certified Water Rights Examiner Stamp



EXPIRES: 12-31-2016



Legend

- ⊙ Point of Diversion (POD)
- Proposed Place of Use (POU)
- Permit S-26793
- ▨ Permit S-30792
- PCJWSA Service Area Boundary
- Government Lots
- Roads
- ~ Watercourses
- ☪ Waterbodies

POD Location Description

Horn Creek Intake
Located 2,200 feet North and 2,450 feet East from the SW corner of Section 20, Township 4 South, Range 10 West (W.M.)

Map Information

Projection: Oregon State Plane North Zone
Datum: North American Datum of 1983
Date: August 12, 2015
Prepared By: GSI Water Solutions, Inc.

Data Sources

PCJWSA, Tillamook County GIS,
Oregon Geospatial Data Clearinghouse

Disclaimer

This map was prepared for the purpose of identifying the location of a water right only and it is not intended to provide legal dimensions or location of property ownership lines.


Claim of Beneficial Use
Transfer T-11126

(Permit S-26793 and Permit S-30792)

County of Tillamook

Township 4 South, Ranges 10 & 11 West (W.M.)

RECEIVED BY OWRD
SEP 10 2015
SALEM, OR



Scale
0 660 1320
1 inch equals 1,320 feet

