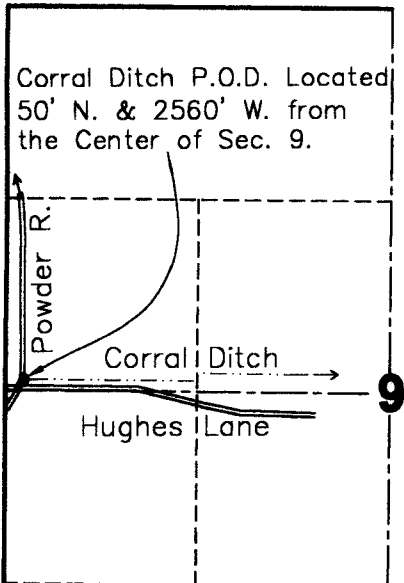
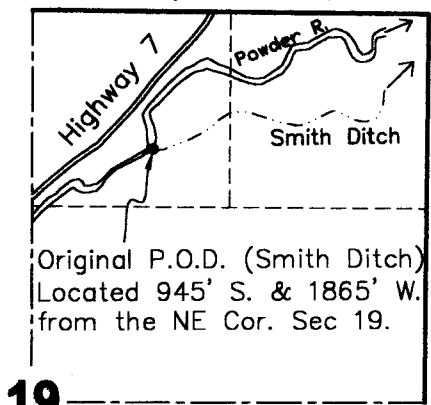


T. 9 S., R. 40 E., W.M.



T. 10 S., R. 40 E., W.M.



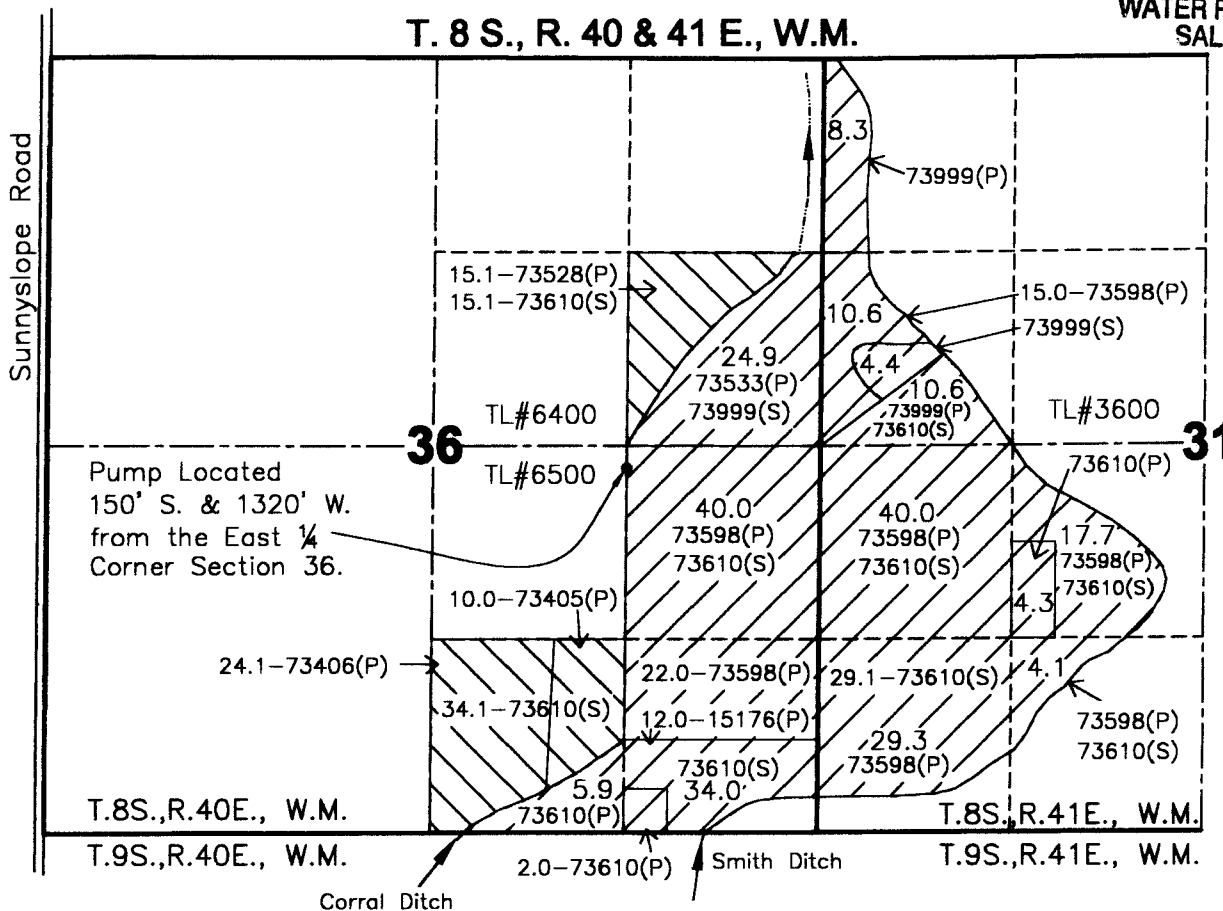
Scale 1" = 1320'

RECEIVED



OCT 03 2005

WATER RESOURCES DEPT
SALEM, OREGON


T. 8 S., R. 40 & 41 E., W.M.



LEGEND

-  Lands Irrigated from Corral Ditch P.O.D.
-  Remaining Rights

FINAL PROOF SURVEY
Change of P.O.D.
In Name of
Peyron Ranch
now Heritage Trail Ranch, LLC
Reference: T-7791



Site Survey September 30, 2005
 by Hanley Engineering, Inc.

HANLEY ENGINEERING, INC.
 2043 MAIN STREET
 BAKER CITY, OREGON