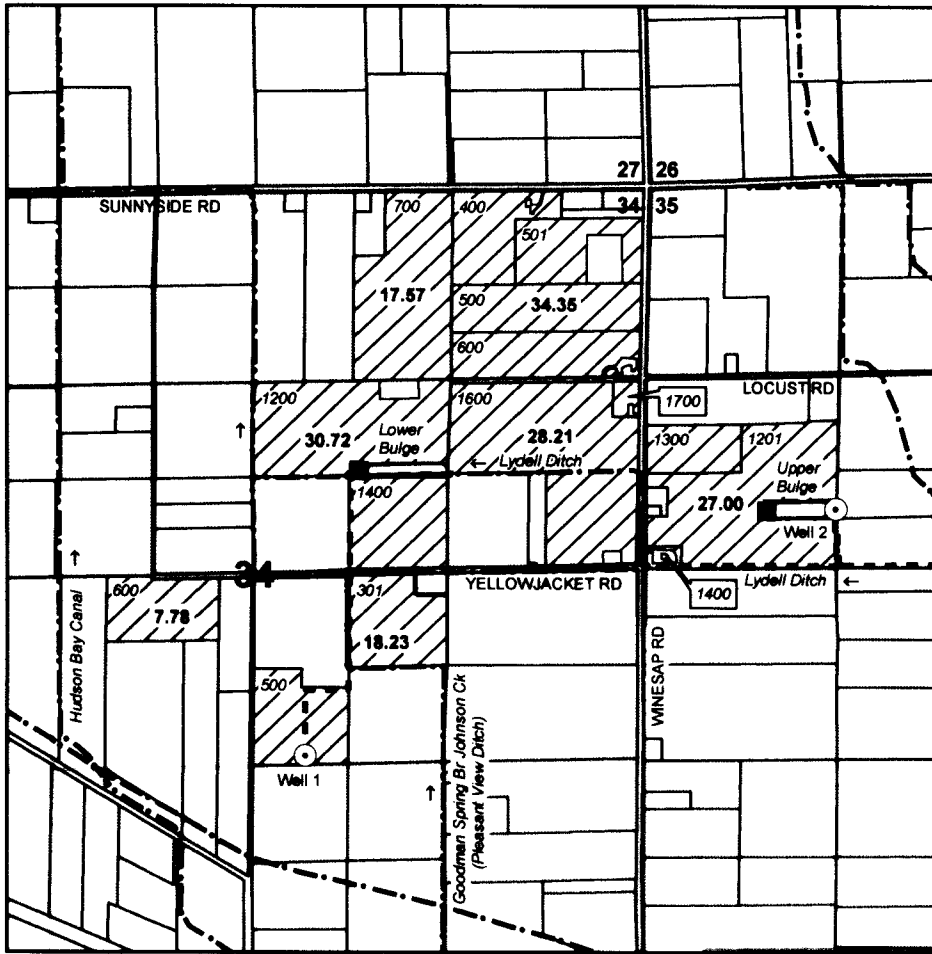


T6N, R35E, WM
Section 34 & 35
Umatilla County



Place of Use

Water beneficially used for supplemental irrigation of 163.86 acres and temperature control, including:

SECTION 34
NE NE 34.35 ac
NW NE 17.57 ac
SW NE 30.72 ac
SE NE 28.21 ac
NE SW 7.78 ac
NW SE 18.23 ac

SECTION 35
SW NW 27.00 ac

Well

Well 1 is located in NW SE of Section 34, about 1245 feet S and 355 feet E from the Center of Section 34. Well constructed in basalt aquifer (Well Log UMAT 54341). Flowmeter is located due north of well.

Well 2 is located in SW NW of Section 35, about 405 feet N and 1310 feet E from the West Quarter of Section 35. Well constructed in basalt aquifer (Well Log UMAT 54464). Flowmeter is located due south of well.

Pipeline

Water from Well 1 flows into pressurized pipeline serving places of use and/or into Lower Bulge located in SW NE, Sec 34.)

Water from Well 2 flows into pressurized pipeline serving places of use, and/or Upper Bulge located in SW NW, Sec 35, and/or via Lydell Ditch (pipeline and ditch) to Lower Bulge.

Ditch

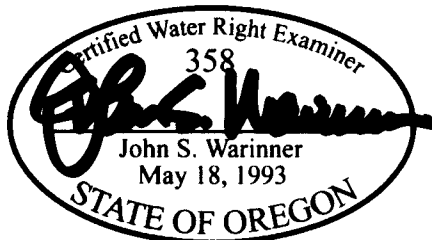

Water delivered directly from wells to places of use, and via bulges, with a complex system of pipelines, ditches and pump stations.

Pump Station

Water applied to permanent crops for supplemental irrigation and temperature control with sprinkler and drip irrigation systems.



1 inch = 1320 feet



The purpose of this map is to identify the location of a water right. It is not intended to provide information regarding the location of property ownership boundary

FOUNTAINHEAD
19552 E Campbell Rd
Bend, OR 97702
541.815.4103

Claim of Beneficial Use
Application G-15614
Permit G-15322

in the name of
EARL BROWN & SONS

Revised 04 OCT 2015