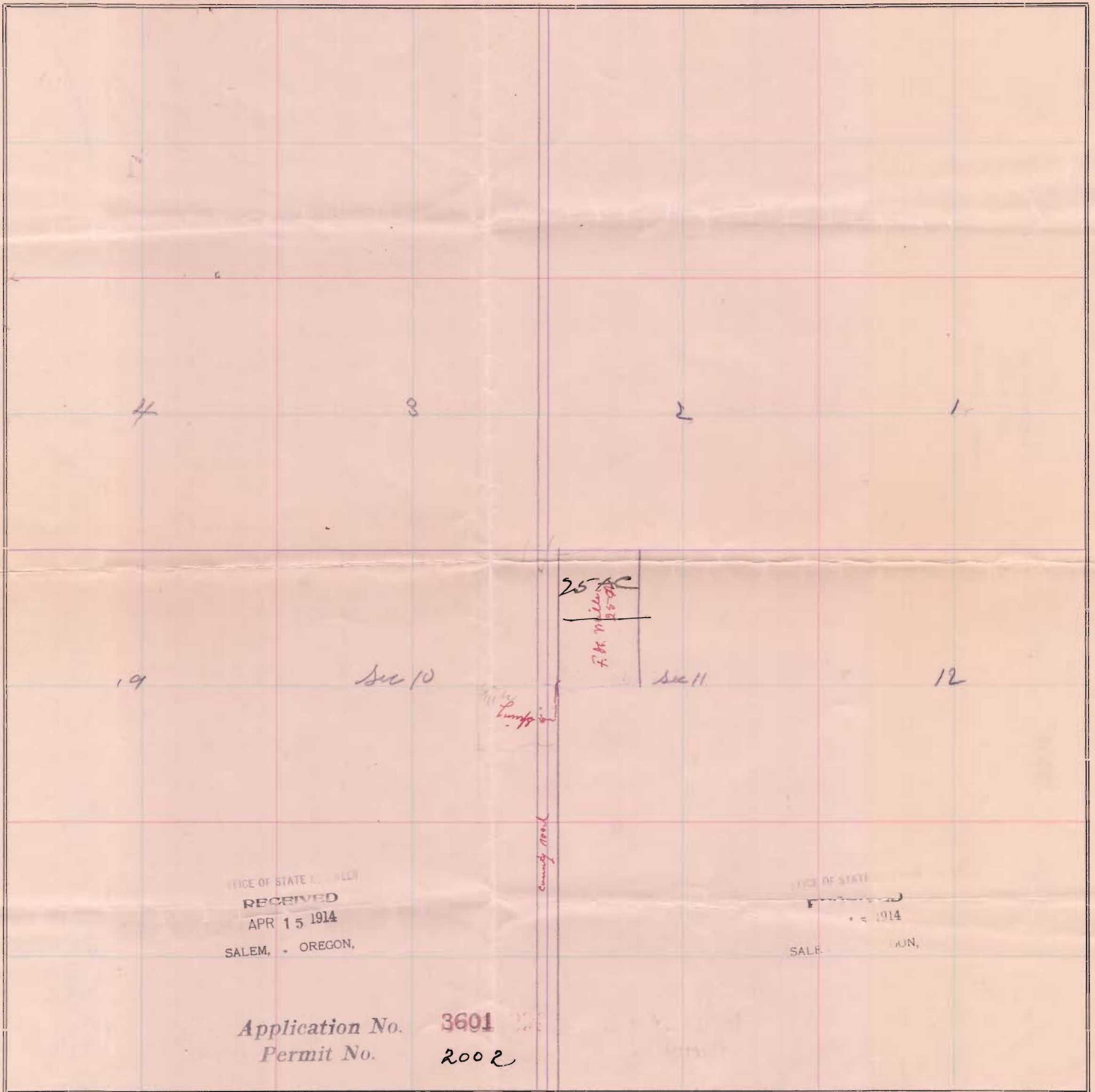


Township 9 N.

Range 10 East



4

8

12

16

20

Sec 10

25 AC

F. H. Miller
1954

Sec 11

24

OFFICE OF STATE ENGINEER
RECEIVED
APR 15 1914
SALEM, OREGON,

OFFICE OF STATE ENGINEER
APR 15 1914
SALEM, OREGON,

Application No. 3601
Permit No. 2002

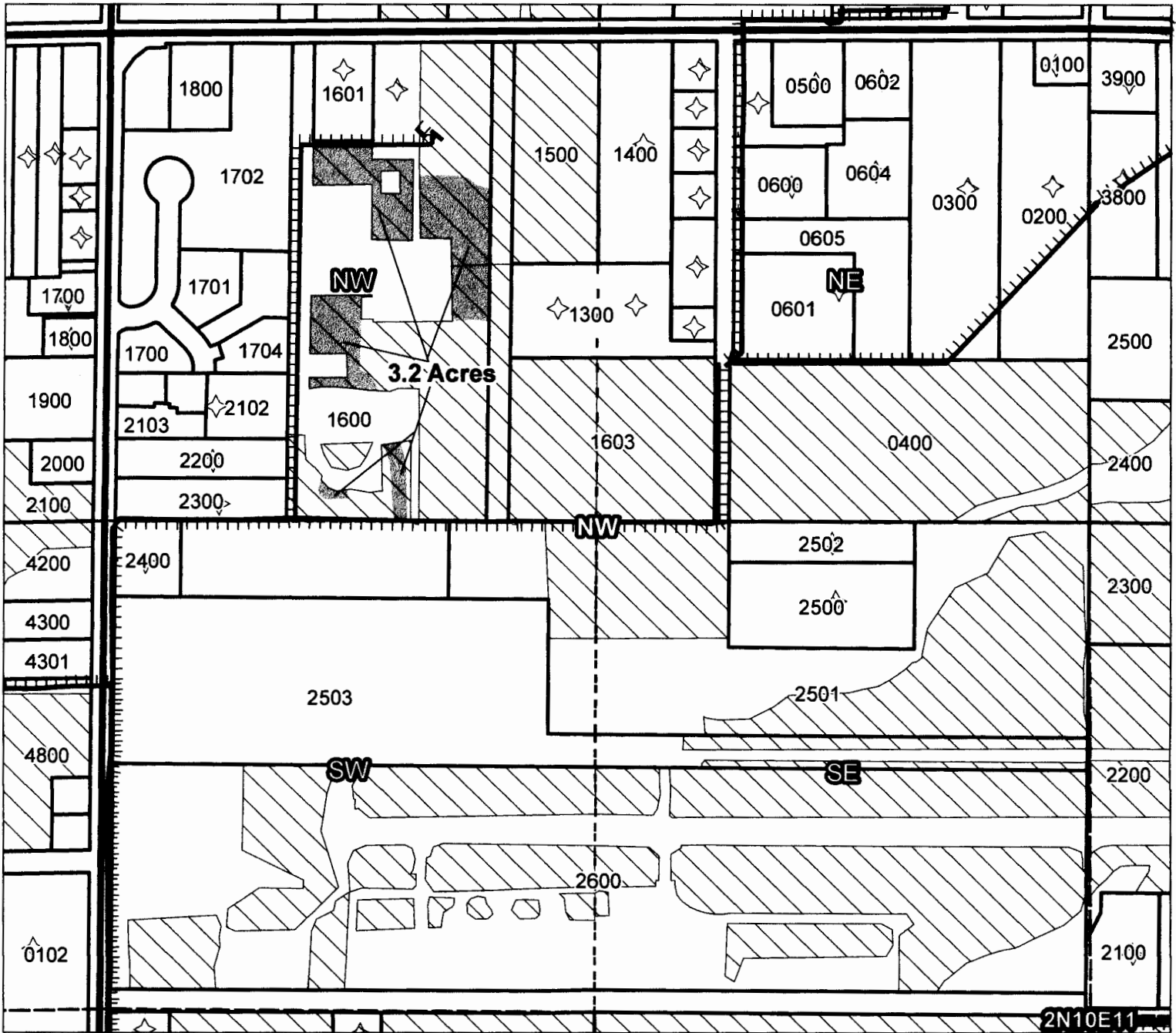
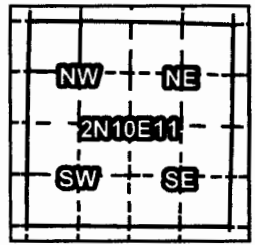
T 2 N R 10 E

Farmers Irrigation District

2015 District Transfer Application "Off" Map

Certificates: 74306 (IR)
for Brandt, Terry

#8



Taxlot 1600, 2N10E11NWNW: 3.2 Acres Off, 6.25 Acres Remaining (Cert 74306 IR)

2N-10E11-NW/NW-1600 .4 OFF (CERT 74306 IR)

RECEIVED
JAN 22 2016
OWRD

- Pipelines and Canals
- Taxlots
- Transfer
- Primary Water Right
- Supplemental Water Right



1 inch = 400 feet

Prepared by FireWhat Inc. | November 2015