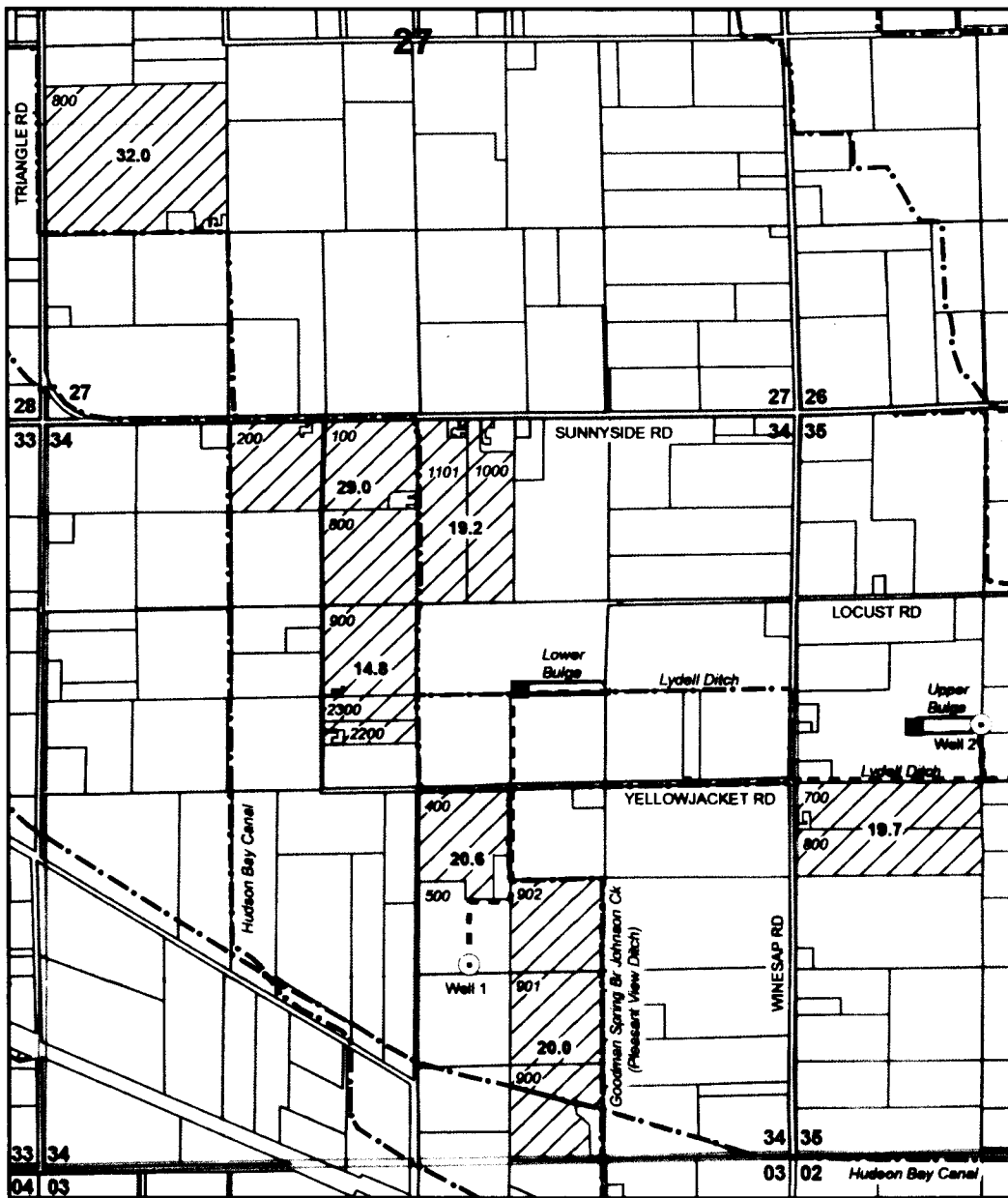


T6N, R35E, WM, Sections 27, 34 & 35, Umatilla County



 **Place of Use**

Water beneficially used for supplemental irrigation of 155.3 acres and temperature control, including:

SECTION 27  
NW SW 32.0 ac

SECTION 34  
NW NE 19.2 ac  
NE NW 29.0 ac  
SE NW 14.8 ac  
NW SE 20.6 ac  
SW SE 20.0 ac

SECTION 35  
NW SW 19.7 ac

RECEIVED  
MAR 16 2016  
OWR

 **Well**


Well 1 is located in NW SE of Section 34, about 1245 feet S and 355 feet E from the Center of Section 34. Well constructed in basalt aquifer (Well Log UMAT 54341). Flowmeter is located due north of well.

Well 2 is located in SW NW of Section 35, about 405 feet N and 1310 feet E from the West Quarter of Section 35. Well constructed in basalt aquifer (Well Log UMAT 54464). Flowmeter is located due south of well.

 **Pipeline**

Water from Well 1 flows into pressurized pipeline serving places of use and/or into Lower Bulge located in SW NE, Sec 34.)

Water from Well 2 flows into pressurized pipeline serving places of use, and/or Upper Bulge located in SW NW, Sec 35, and/or via Lydell Ditch (pipeline and ditch) to Lower Bulge.


 **Ditch**

Water delivered directly from wells to places of use, and via bulges, with a complex system of pipelines, ditches and pump stations. Water applied to permanent crops for supplemental irrigation and temperature control with sprinkler and drip irrigation systems.

 **Pump Station**



1 inch = 1320 feet



The purpose of this map is to identify the location of a water right. It is not intended to provide information regarding the location of property ownership boundary

**FOUNTAINHEAD**  
1952 E Campbell Rd  
Bend, OR 97702  
541.815.4103

**Claim of Beneficial Use**  
**Application G-15755**  
**Permit G-15450**

in the name of  
**EARL BROWN & SONS**

Revised 16 MAR 2016