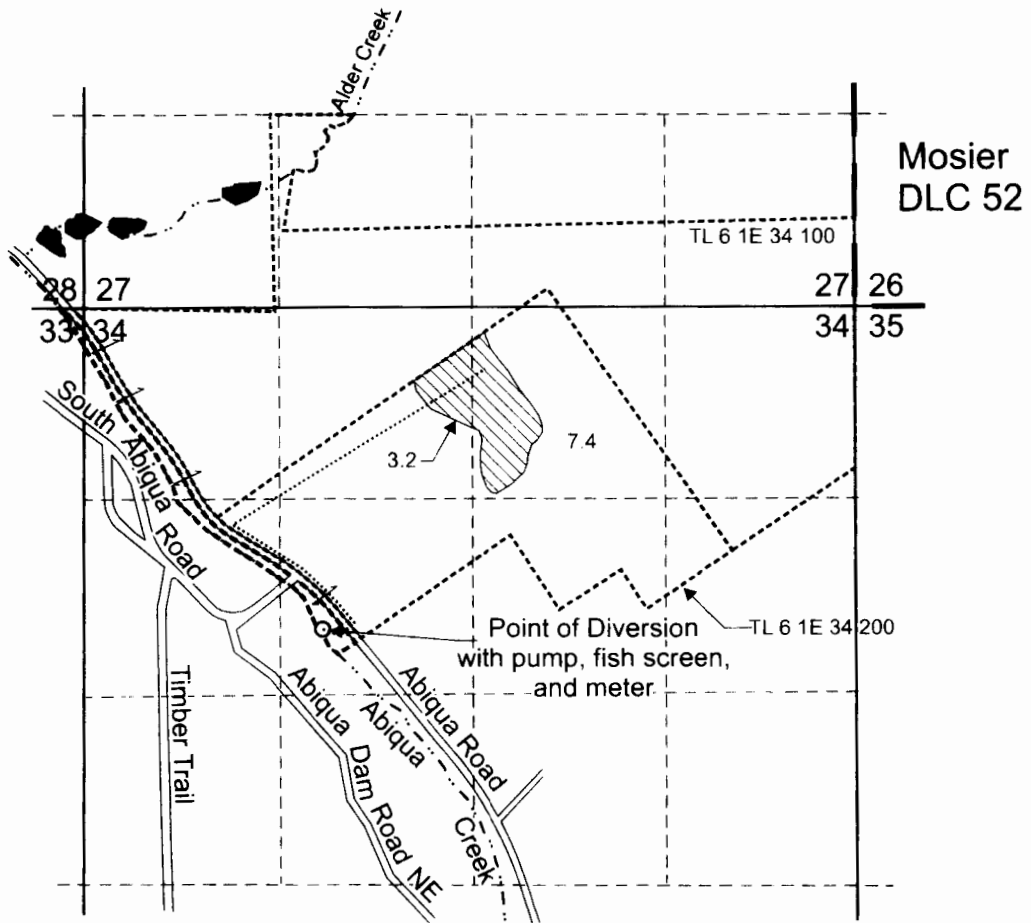


# T.6S. R.1E. Section 34, W.M.



Point of Diversion is located 2,220 feet south and 1,610 feet east from the NW corner, Section 34.

Area (10.6 acres) irrigated under T-12011.

----- Tax lot boundary

--- Donation Land Claim boundary



..... Irrigation mainline

**RECEIVED**

NOV 19 2015

WATER RIGHTS DIVISION  
SALEM, OREGON

Scale: 1" = 1,320'



RENEWS *10/22/2017*



This map was prepared for the purpose of identifying the location of a water right only and is not intended to provide legal dimensions or location of property ownership lines.

**Claim of Beneficial Use Map  
T-12011**

Paul Kraemer  
T.6S. R.1E. Section 34, W.M.

Pacific Hydro-Geology Inc.

11/2015