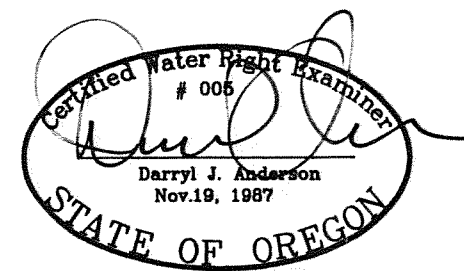
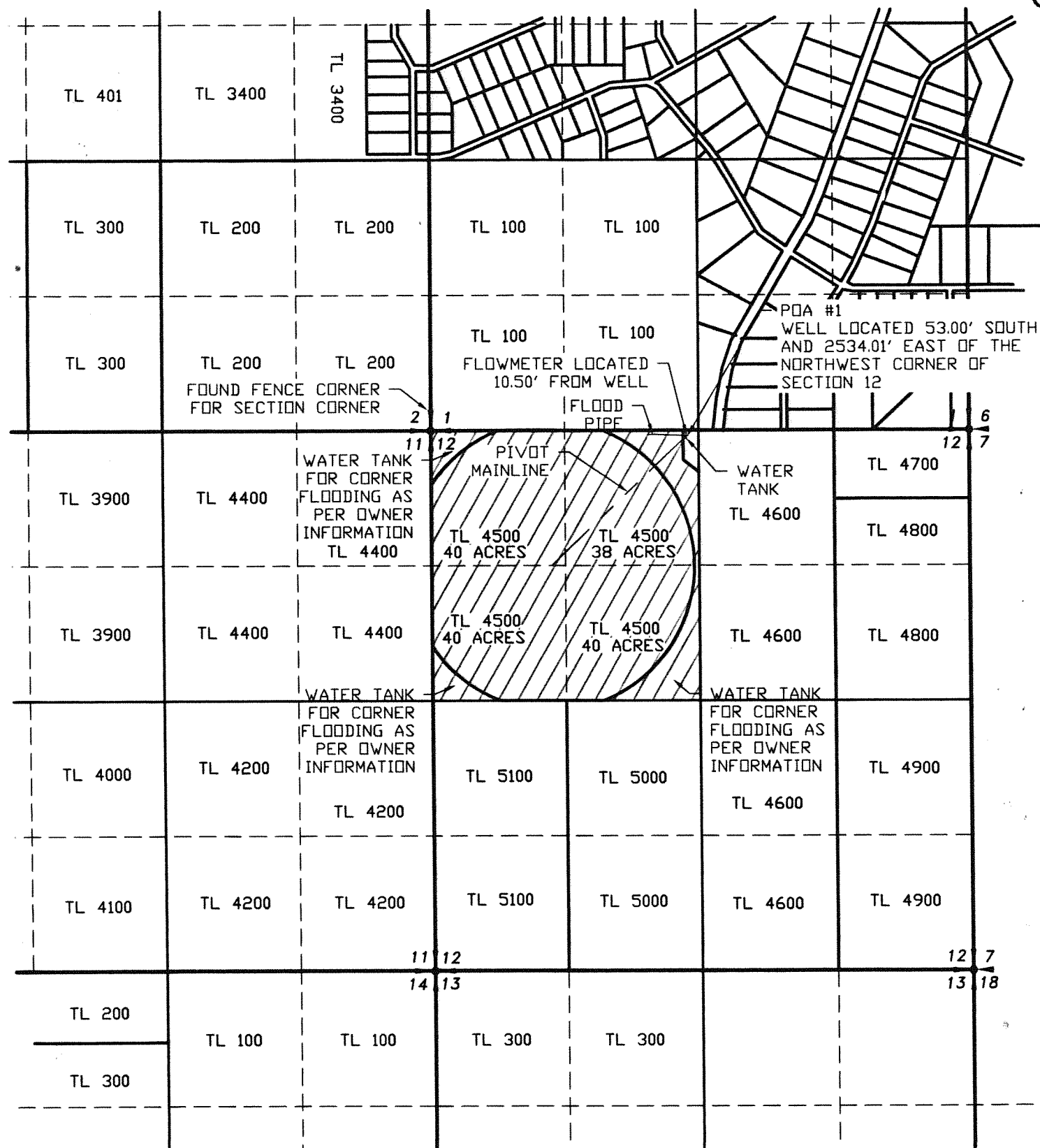


CLAIM OF BENEFICIAL USE MAP

FOR
FIVE MILE RANCH LLC

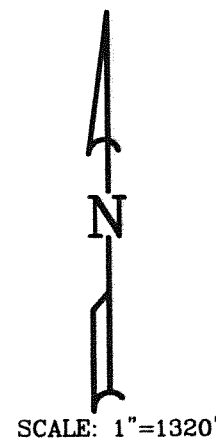
SECTION 12
 TOWNSHIP 36 SOUTH RANGE 12 EAST,
 KLAMATH COUNTY, OREGON



RENEWAL 12/31/17

LEGEND

- SECTION LINE
- 1/4 SECTION LINE
- 1/16 SECTION LINE
- IRRIGATION MAIN LINE
- IRRIGATION



APPLICATION NO. G-15277

PERMIT NO. G-15061

RECEIVED BY OWRD

MAR 04 2016

SALEM, OR

NOTE:
 PREPARATION OF THIS MAP IS FOR IDENTIFYING PROPOSED
 WATER RIGHTS ONLY. IT HAS NO INTENT TO PROVIDE
 LOCATIONS OR DIMENSIONS OF PROPERTY BOUNDARIES.

REVISION	BY
10/01/2014	ACK

**ANDERSON ENGINEERING
 AND SURVEYING, INC.**
 P.O. BOX 28
 LAKEVIEW, OREGON 97630
 (541) 947-4407 FAX: 947-2321
 www.andersonengineering.com

FOR:
FIVE MILE RANCH LLC
 3827 MARSHALL AVE
 CARMICHAEL, CA 95608
 541-891-1246

CLAIM OF BENEFICIAL USE MAP
PERMIT G-15061
FIVE MILE RANCH LLC

DATE:	3/1/2016
SCALE:	1"=1320'
DWG. BY:	ACK
JOB:	2014-075
FILE:	FINAL
SHEET:	1 OF 1