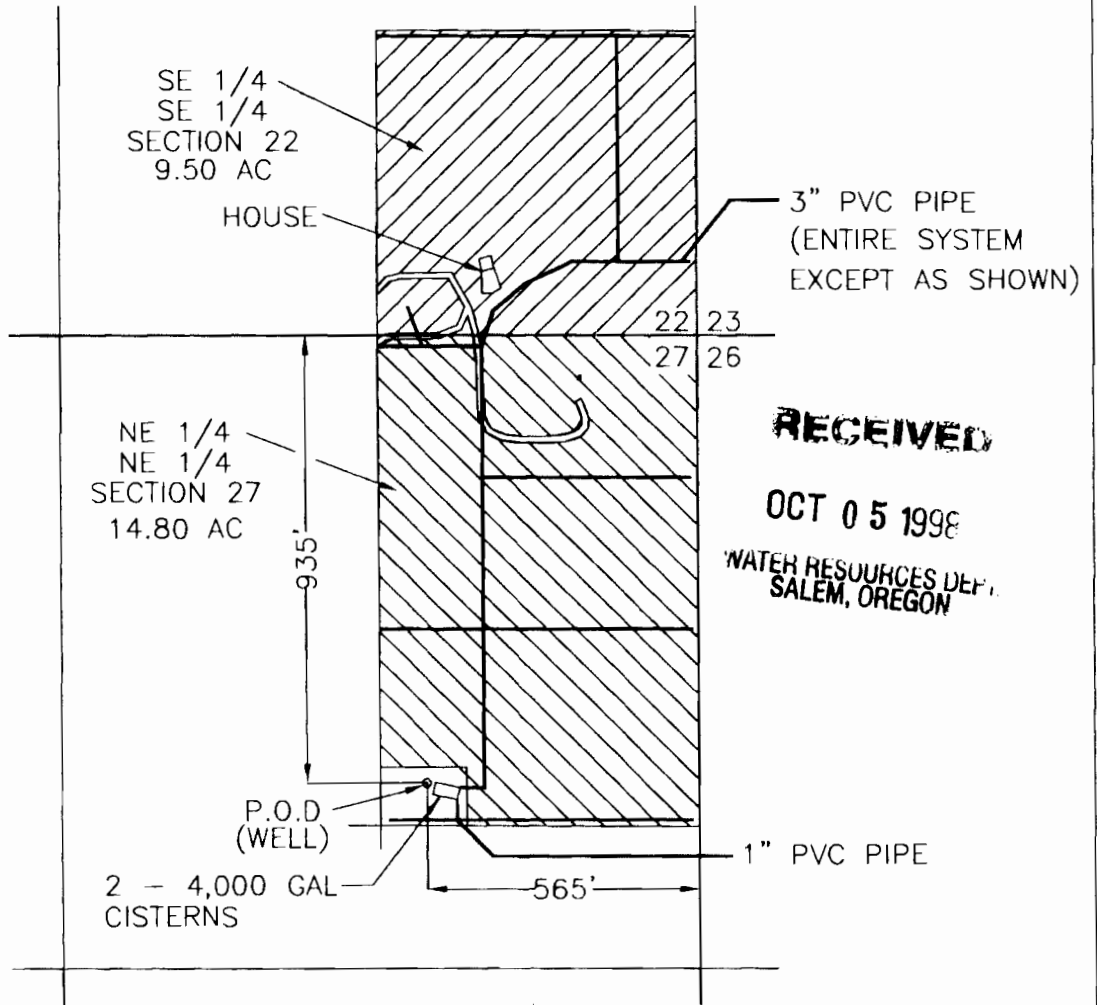
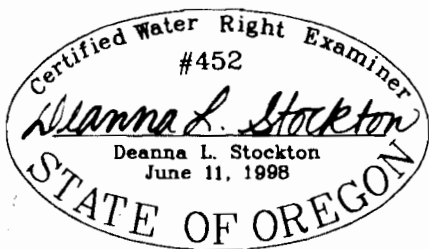


T3S., R3W., W.M.

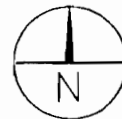


RECEIVED
OCT 05 1998
 WATER RESOURCES DEPT.
 SALEM, OREGON

CLAIM OF BENEFICIAL USE MAP
 FOR PINE RIDGE ASSOCIATES
 TAX LOTS 3 3 22 01600, 3 3 22 01601 AND 3 3 27 00100
 IN SE 1/4 SECTION 22
 AND
 NE 1/4 SECTION 27, T3S., R3W., W.M.
 YAMHILL COUNTY, OREGON
 APPLICATION: G-13644
 PERMIT: G-11889



EXPIRES 06/30/2000



SCALE: 1" = 400'

SURVEYED: SEPTEMBER 9, 1998

THIS MAP IS FOR THE PURPOSE
 OF IDENTIFYING THE LOCATION OF
 THE WATER RIGHT ONLY AND IS
 NOT INTENDED TO PROVIDE LEGAL
 DIMENSIONS OR THE LOCATION
 OF PROPERTY OWNERSHIP LINES.

