

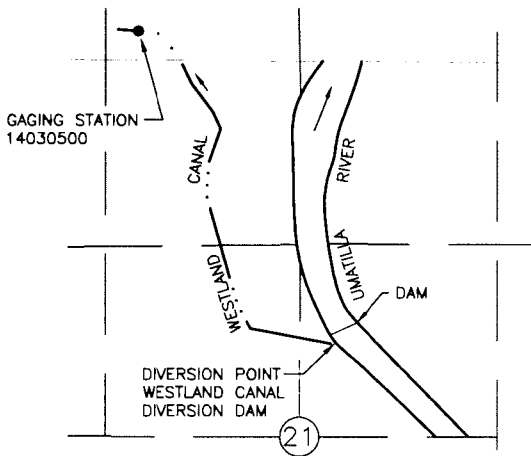
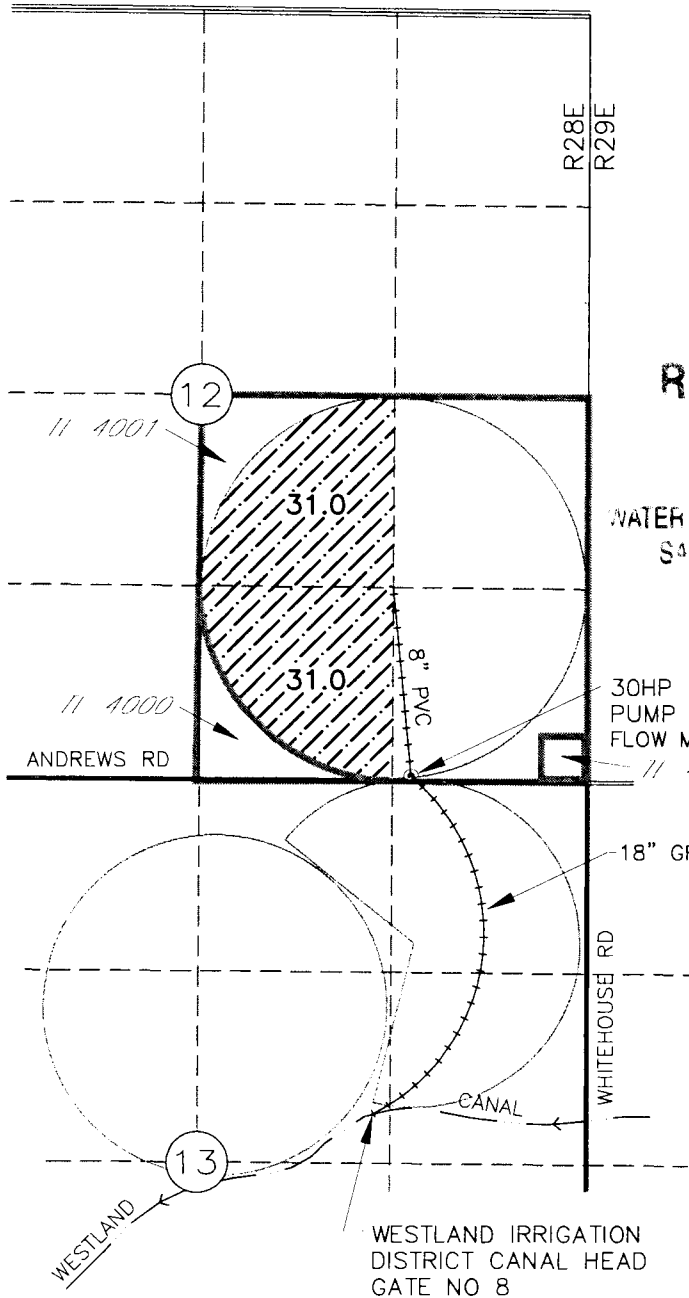
CLAIM OF BENEFICIAL USE MAP
 FOR TRANSFER T-9893
 IN THE NAME OF DAVID CORREA
 SEC 12, T3N, R28E, WM
 UMATILLA COUNTY

RECEIVED

MAY 19 2008
 WATER RESOURCES DEPT
 SALEM OREGON

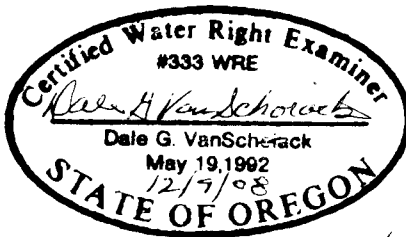
LEGEND

 AREA IRRIGATED

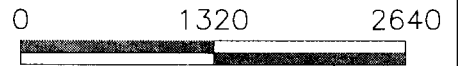


POINT OF DIVERSION MAP
 T3N, R29E WM

POINT OF DIVERSION
 LOCATED N76°45'56"E 2913.19' FROM
 W 1/4 COR SEC 21



Renews 4/30/10



SCALE IN FEET

NOTE:
 THE PURPOSE OF THIS MAP IS TO IDENTIFY THE APPROXIMATE LOCATION
 OF THE WATER RIGHT. IT IS NOT INTENDED TO PROVIDE INFORMATION
 RELATIVE TO THE LOCATION OF PROPERTY OWNERSHIP BOUNDARY LINES.