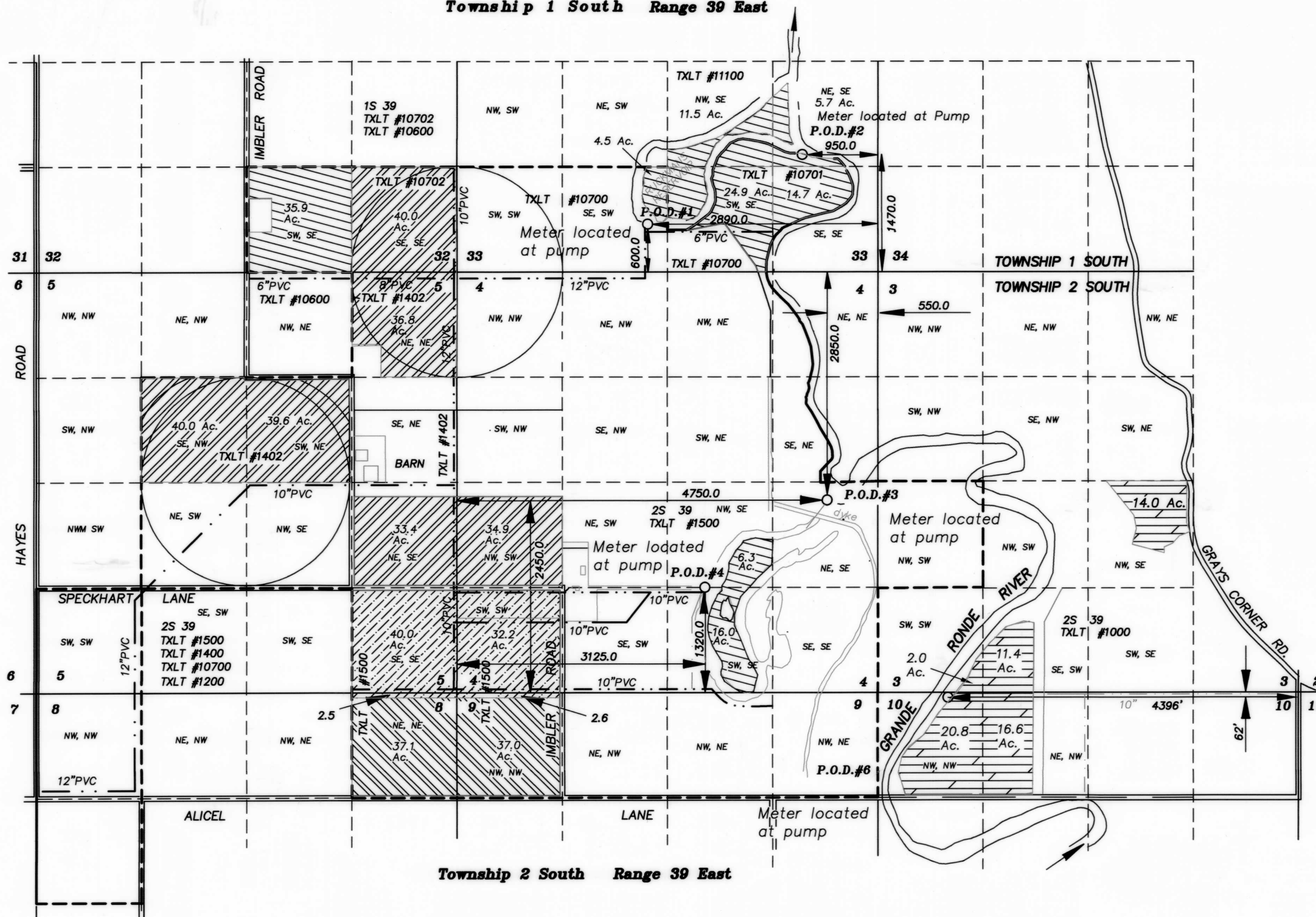


ALICEL IRRIGATION DISTRICT AND (STEVE SHARP & MARTINUS TROMP van HOLST) CHANGE PLACE OF USE AND POINTS OF DIVERSIONS TRANSFER

Superseding

Township 1 South Range 39 East









SCALE 1" = 1320'

Legend for Points of Diversion For Alicel Irrigation District

- P.O.D.#1 Located 600' North and 2890' West of the Southeast corner of Section 33. As in Permits #s 29200 and 32231. Meter set at pump.
- P.O.D.#2 Located North 1470' and West 950' of the Southeast corner of Section 33. As in Permits #s 29200 and 32231. Meter set at pump.
- P.O.D.#3 Located South 2850' and West 550' from the Northeast corner of Section 4. As in Permits #s 321, 27541 and 49493. Meter set at pump.
- P.O.D.#4 Located North 1320' and 3125' East of the Southwest corner of Section 4. As in Permits #s 32156, 27541 and 49493. Meter set at pump.
- P.O.D.#6 Located South 62' and 4396' West of the Northeast corner of Section 10. Meter set at pump.

LEGEND

- | | | | |
|---|--|---|--|
|  | New place of use of a portion of (Certificates 82074, 79872 and 79873). P.O.D.s 1,2,3 & 4 only. Priority date July 25, 1911. 119.5 Ac. |  | New location of Lands to be supplemental (C-79875) to Certificate 41162. Priority Date of June 1865. Authorized P.O.D's are: 1, 2, 3, and 4 only. (74.1 Ac.) |
|  | Supplemental water to (certificates 82074, 79872 and 79873) by Certificate 41063 and changing the place of use. Authorized P.O.D.s 1,2,3 & 4 only. Priority date July 25, 1911. 224.7Ac. |  | Supplemental water to (certificates 82074, 79872 and 79873) by Certificate 41162 and changing the place of use. Authorized P.O.D.s 1,2,3 & 4 only. Priority date July 25, 1911. 77.3 Ac. |
|  | New place of use of a portion of (Certificates 82074, 79872 and 79873), Priority Date July 25, 1911. Authorized P.O.D. 6 only. 64.8 Ac. | | District boundary line |



NOTE: The preparation of this map was for the purpose of identifying the location of water rights and has no intent to provide dimensions or location of property ownership lines. Location information shown hereon was furnished by the applicant.

RECEIVED BY OWRD
JUN 18 2015
SALEM, OR

Superseding
Revised June 3, 2015
FINAL PROOF MAP FOR TRANSFER
OF PLACE OF USE & POINTS OF DIVERSIONS
FOR
ALICEL IRRIGATION DISTRICT
AND
STEVE SHARP & MARTINUS TROMP van HOLST

BY
BAGETT - GRIFFITH & BLACKMAN
2006 ADAMS AVENUE
LAGRANDE, OREGON 97850

APPLICATION NO. T-9008
PERMIT NUMBER T-9008