

WATER RESOURCES DEPT
STATE OF OREGON

JUL 18 2005

RECEIVED

FINAL PROOF MAP
SE1/4NE1/4 Section 13, T. 39 S., R. 3 W., W.M.
Jackson County, Oregon
For
Frank and Kathy Wilkes
2379 Little Applegate Road
Jacksonville, OR. 97530

LEGEND





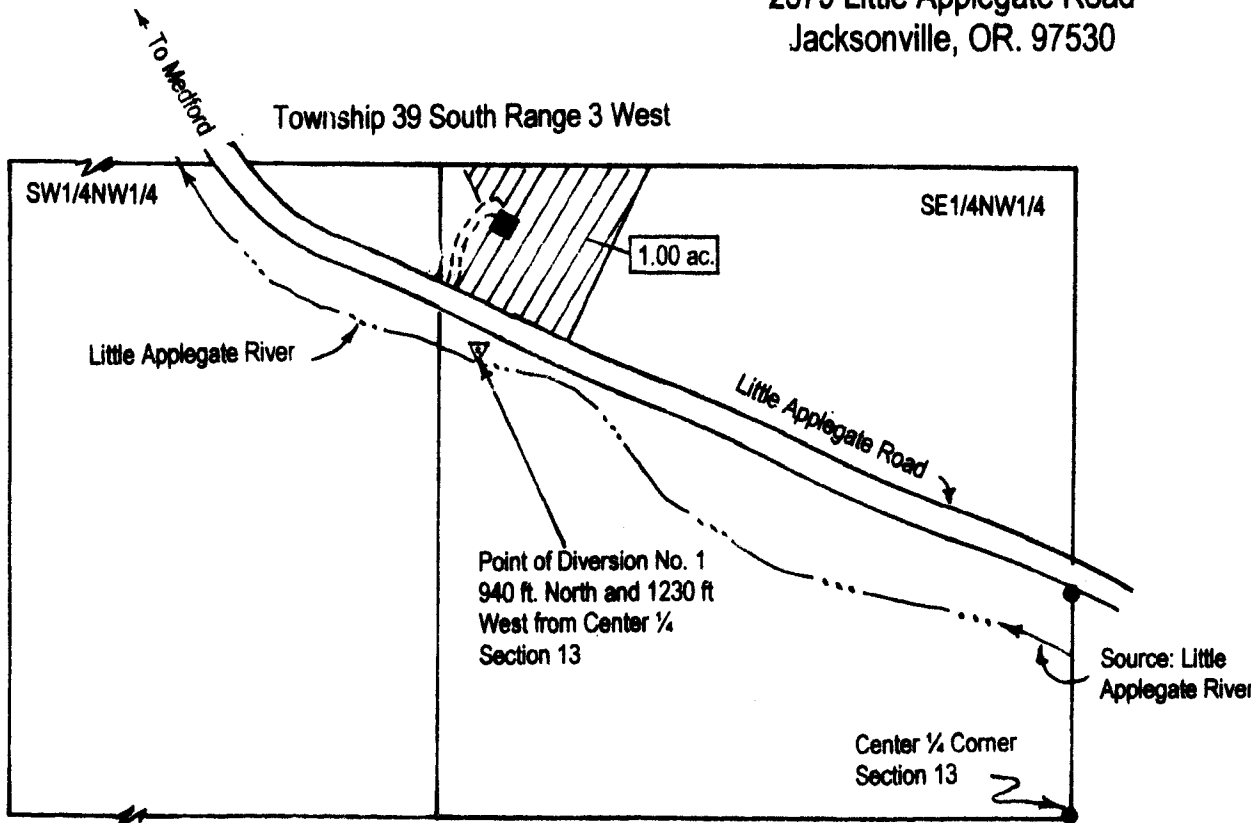
Date: June 17, 2005

Scale: 1" = 400'

● Found Survey Monument

■ Denotes Building

 Denotes area under Special Order
Volume 56, Pages 875-877, Priority
Date September 1, 1857.



This map was prepared for the purpose of identifying the location of a water right only and is not intended to provide legal dimensions or location of property ownership.

Certified Water Right Examiner
HAROLD L. CENTER, P.L.S., C.W.R.E.
2604 David Lane - Medford, OR. 97504
541-535-6108, Fax 541-535-8752
Oregon C.W.R.E. No. 152
Certificate Renewal Date, 12/31/05