






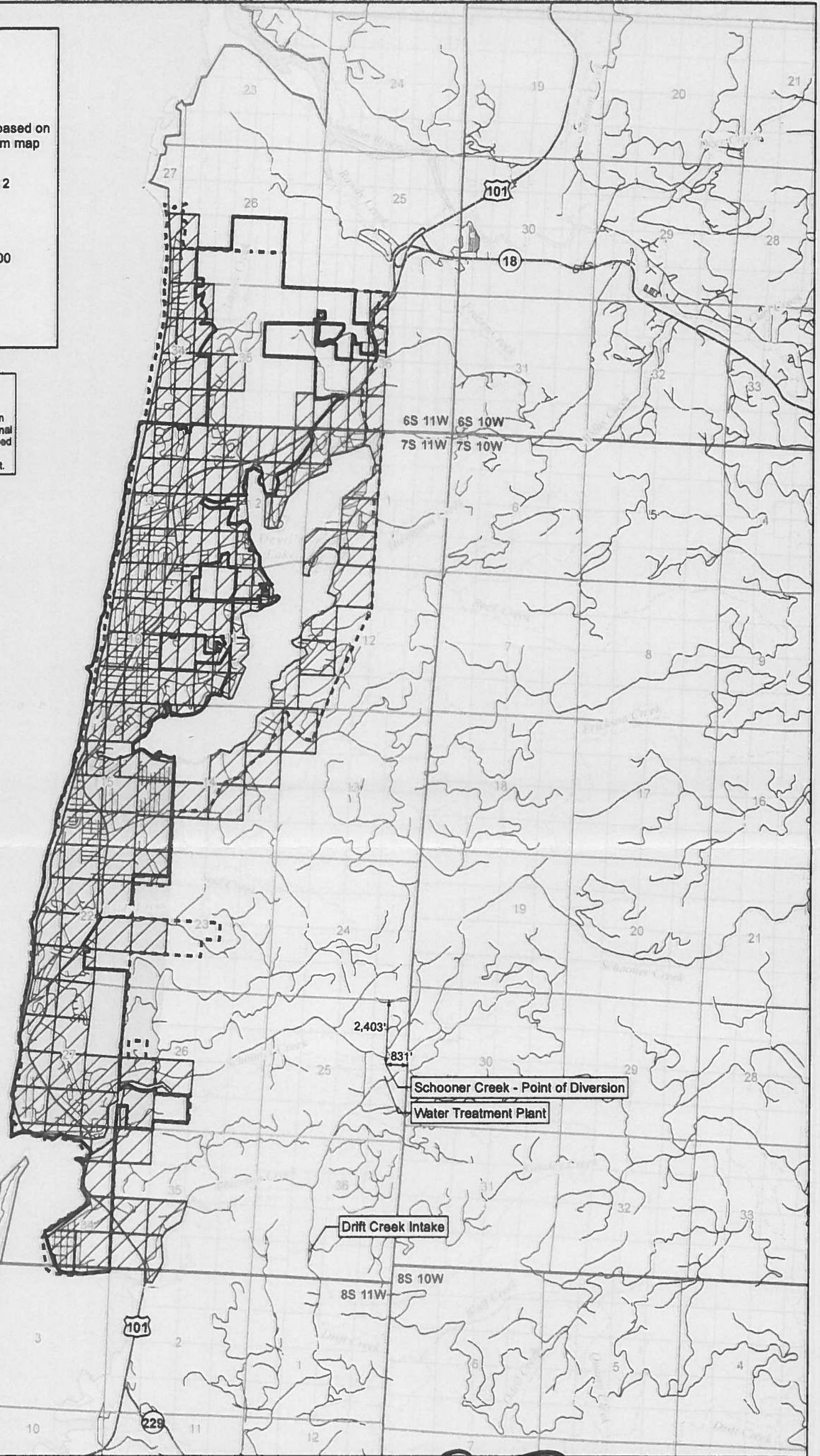


**LEGEND:**

- Highway
- Stream
-  Place of Use, October 1999 based on the originally submitted system map
-  Area of Use Authorized by Permit S-18293; see Note 2
- Street Centerline
-  City Limits - 1999
-  Urban Growth Boundary - 2000
-  Township & Range
-  Section
-  1/4 Section or 1/8 Section

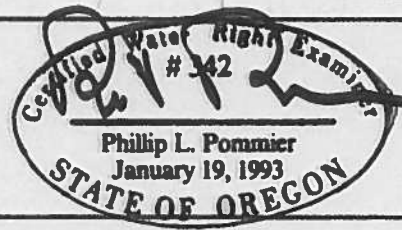
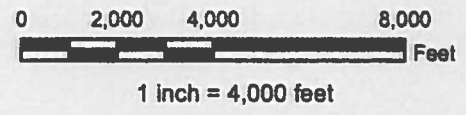
**Notes:**



1. Refer to originally submitted system map for detail concerning place of use.
2. The authorized place of use was revised from the permit description & order approving additional points of diversion. Range 8W, W.M. was changed to range 11W, W.M. in order to fit the original location of the Taft-Nelscott-Delake water district.



RECEIVED BY OWRD  
 SEP 08 2014  
 SALEM, OR

**Disclaimer:** The purpose of the map is to identify the location of the water right. It is not intended to provide information relative to the location of property ownership lines.



	CLIENT:	CITY OF LINCOLN CITY	DWN BY:	SD	PROJECT:	LINCOLN CITY CLAIM OF BENEFICIAL USE	REV. NO.:	-
			CHKD BY:	PP	TITLE:	POINT OF DIVERSION & PLACE OF USE MAP FOR PERMIT S-18293	DATE:	JULY 2014
AMEC 7376 SW Durham Road Portland, OR, U.S.A. 97224			DATUM:	NAD83 HARN			PROJECT NO.:	4-61M-12999-0
			PROJECTION:	OR SP N. Int. FL.			FIGURE NO.:	S-18293
			SCALE:	1 inch = 4,000 feet				