






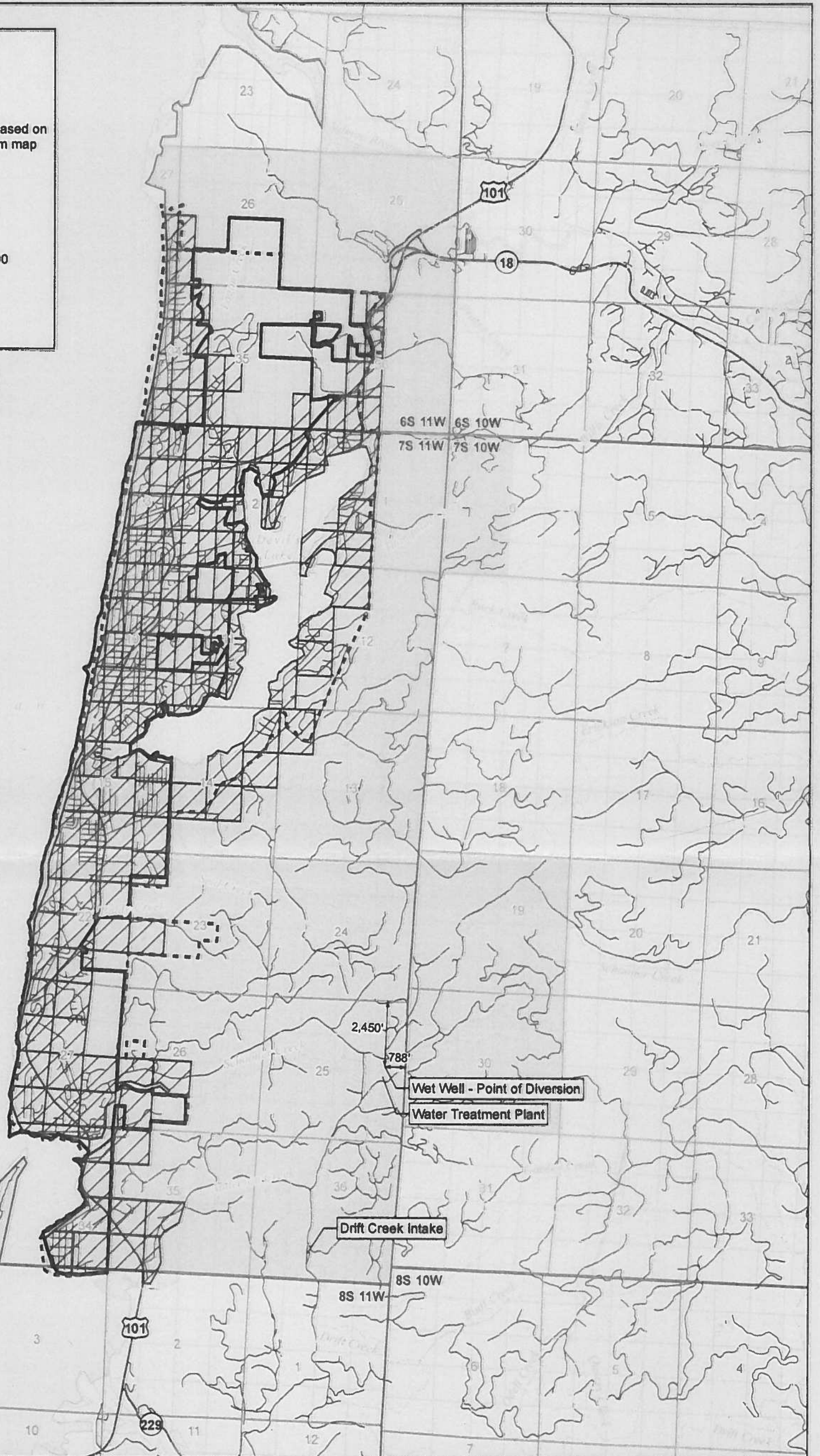


**LEGEND:**

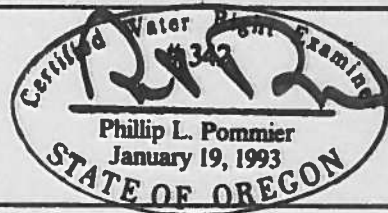
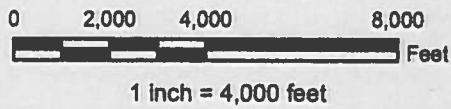
- Highway
- Stream
-  Place of Use, October 1999 based on the originally submitted system map
-  Area of Use Authorized by Permit G-9827
- Street Centerline
-  City Limits - 1999
-  Urban Growth Boundary - 2000
-  Township & Range
-  Section
-  1/4 Section or 1/8 Section



**Note:**  
Refer to originally submitted system map for detail concerning place of use.



RECEIVED BY OWRD  
SEP 08 2014  
SALEM, OR

**Disclaimer:** The purpose of the map is to identify the location of the water right. It is not intended to provide information relative to the location of property ownership lines.



 <b>City of Lincoln City</b>	CLIENT: <b>CITY OF LINCOLN CITY</b>	OWN BY: SD	PROJECT: <b>LINCOLN CITY CLAIM OF BENEFICIAL USE</b>	REV. NO.: -
		CHKD BY: PP		DATE: JULY 2014
<b>AMEC</b> 7376 SW Durham Road Portland, OR, U.S.A. 97224 		DATUM: NAD83 HARN	TITLE: <b>POINT OF DIVERSION &amp; PLACE OF USE MAP FOR PERMIT G-9827</b>	PROJECT NO.: 4-61M-12999-0
		PROJECTION: OR SP N. Int. FL.		FIGURE NO.: PERMIT G-9827
		SCALE: 1 inch = 4,000 feet		