








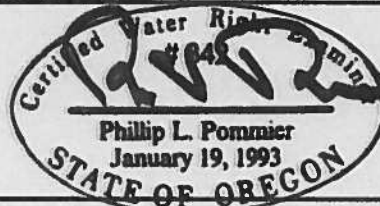
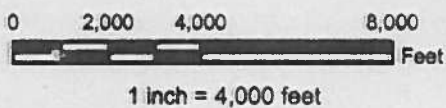
LEGEND:



- Highway
- Stream
-  Place of Use, October 1999 based on the originally submitted system map
-  Area of Use Authorized by Permit S-46867
- Street Centerline
-  City Limits - 1999
-  Urban Growth Boundary - 2000
-  Township & Range
-  Section
-  1/4 Section or 1/8 Section

Note:
Refer to originally submitted system map for detail concerning place of use.



Disclaimer: The purpose of the map is to identify the location of the water right. It is not intended to provide information relative to the location of property ownership lines.



	CLIENT: CITY OF LINCOLN CITY	DWN BY: SD	PROJECT: LINCOLN CITY CLAIM OF BENEFICIAL USE	REV. NO.:
			CHKD BY: PP	DATE: JULY 2014
AMEC 7376 SW Durham Road Portland, OR, U.S.A. 97224		DATUM: NAD83 HARN PROJECTION: OR SP N. Int. Fl. SCALE: 1 inch = 4,000 feet	TITLE: POINT OF DIVERSION & PLACE OF USE MAP FOR PERMIT S-46867	PROJECT NO.: 4-61M-12999-0 FIGURE NO.: S-46867