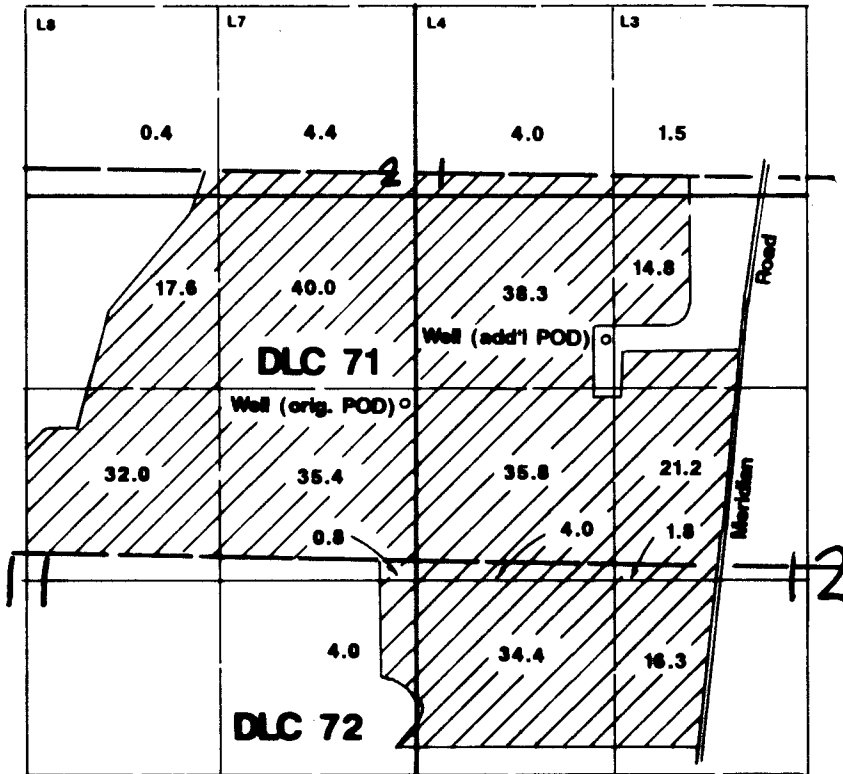



T.5S. R.1W., W.M



1" = 1320'



Area Irrigated

Well (orig. POD) is located 1430'S & 30'W from NE corner Section 11.
 Well (add'l POD) is located 980'S & 1400'E from NE corner Section 11.

RECEIVED

MAY 04 1998

**WATER RESOURCES DEPT.
 SALEM, OREGON**

Final Proof Survey


Transfer #: T-7593

In Name Of

Raymond Schwabauer

Surveyed on April 25, 1998 by JM Schuette

This Map Was Prepared For The Purpose Of Identifying The Location Of A Water Right Only And Is Not Intended To Provide Legal Dimensions Or Location Of Property Ownership Lines.



section numbers added by W&D 7-7-2017