

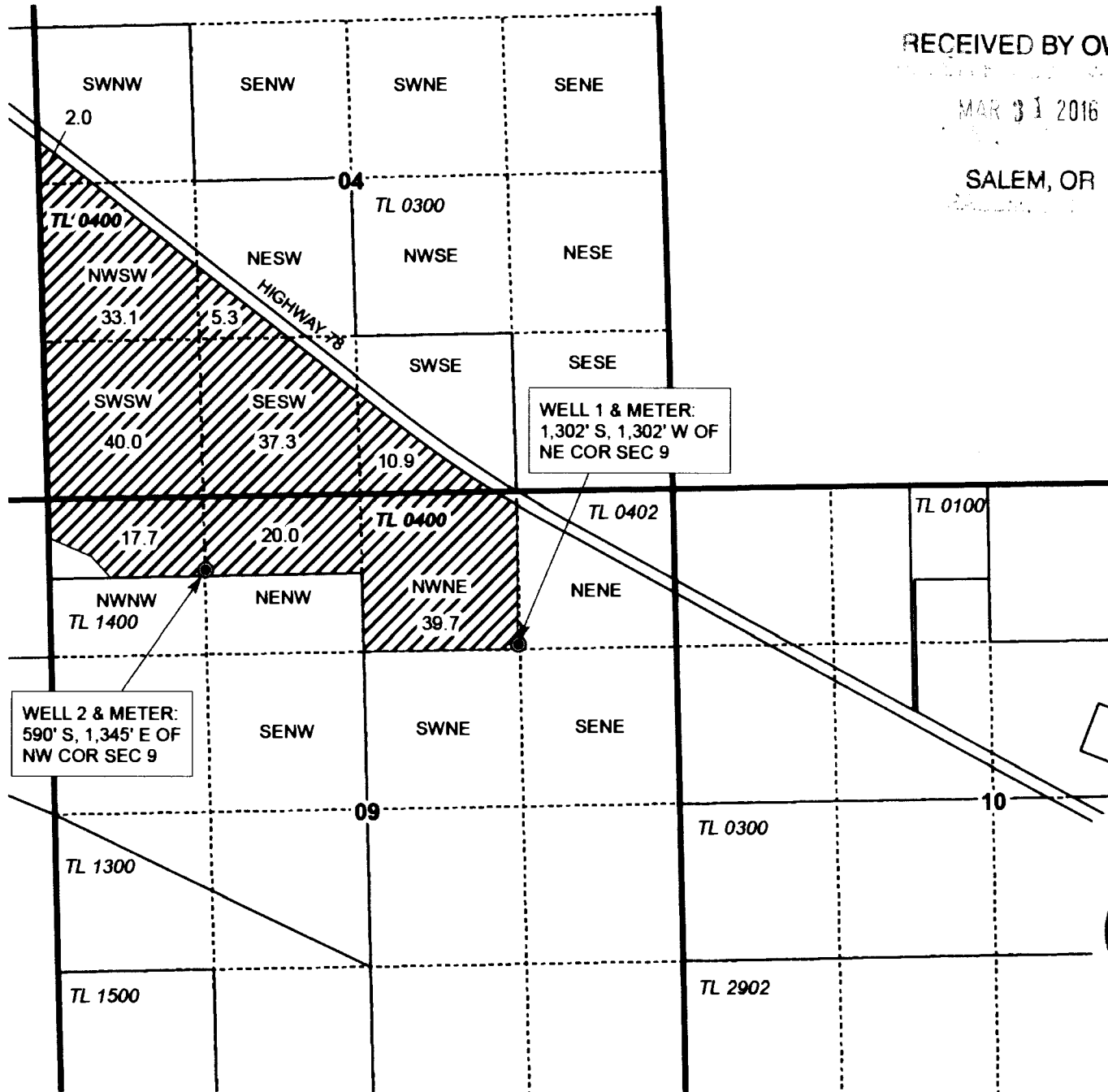
RECEIVED BY OWRD

MAR 31 2016

SALEM, OR

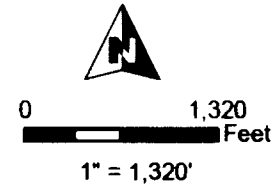
T27S, R34E, SECTIONS 4 & 9, WM






HARNEY COUNTY, OREGON



WELL 1 & METER:
1,302' S, 1,302' W OF
NE COR SEC 9

WELL 2 & METER:
590' S, 1,345' E OF
NW COR SEC 9



-  POU Irrigation
-  Section
-  Quarter Quarter
-  Tax Lot
-  Well



RENEWAL DATE 12/31/2016

CLAIM OF BENEFICIAL USE
Golden Rule Farms, Inc.

TRANSFER T-11482

NOTE: THIS MAP IS NOT INTENDED TO
PROVIDE LEGAL DIMENSIONS OR LOCATIONS
OF PROPERTY OWNERSHIP LINES.

PROJECT #15070

AUGUST 18, 2015

WATER RIGHT SERVICES, LLC
PO BOX 1830, BEND, OR 97709
CCB# 197121 www.oregonwater.us
541-389-2837 JOHNSHORT@USA.COM