

RECEIVED BY OWRD  
RECEIVED BY OWRD

MAR 31 2016  
MAR 31 2016






SALEM, OR


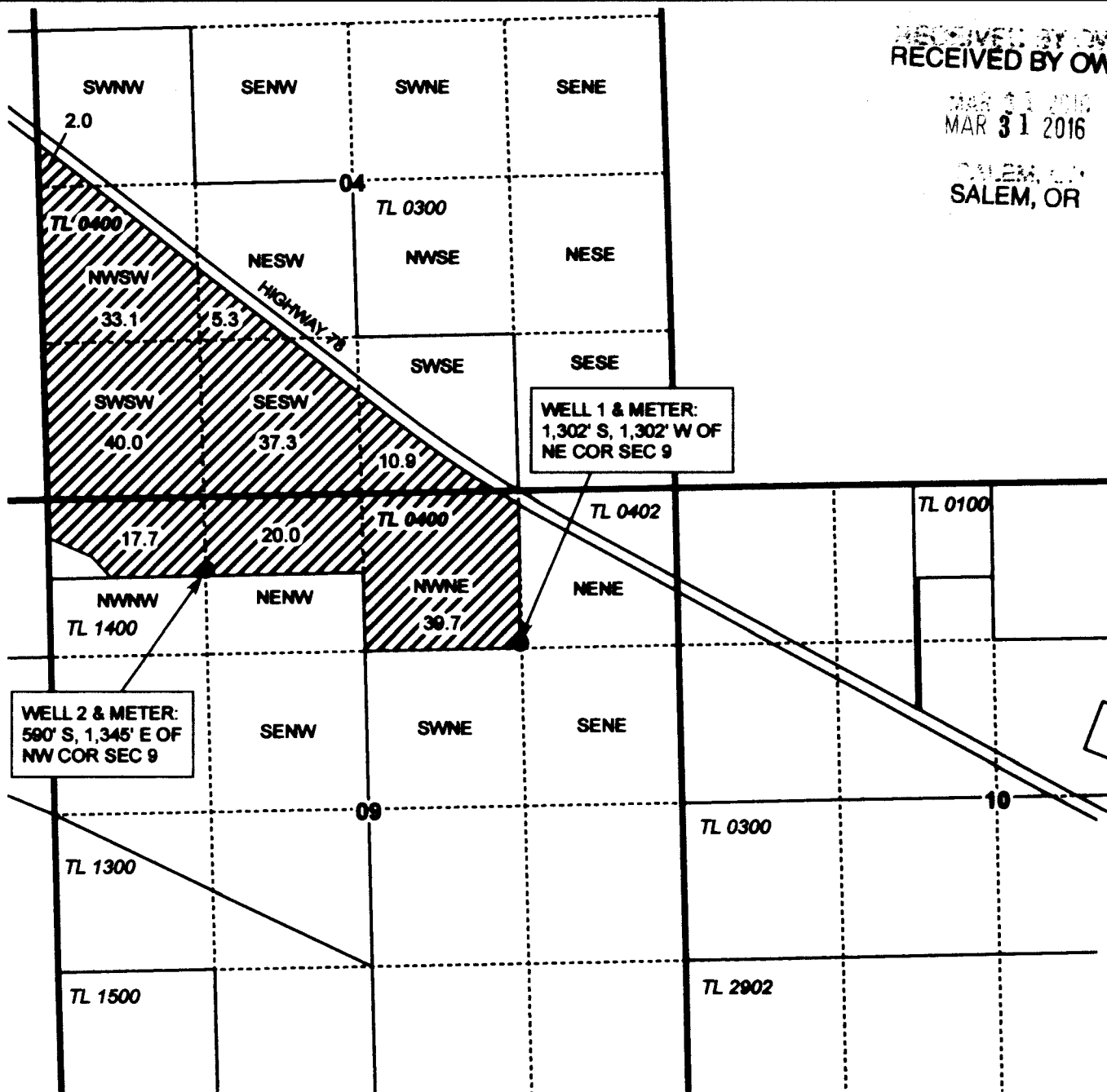
# T27S, R34E, SECTIONS 4 & 9, WM

## HARNEY COUNTY, OREGON



0 1,320 Feet  
1" = 1,320'

-  POU Irrigation
-  Section
-  Quarter Quarter
-  Tax Lot
-  Well



RENEWAL DATE 12/31/2016

**CLAIM OF BENEFICIAL USE**  
Golden Rule Farms, Inc.

NOTE: THIS MAP IS NOT INTENDED TO  
PROVIDE LEGAL DIMENSIONS OR LOCATIONS  
OF PROPERTY OWNERSHIP LINES.

**WATER RIGHT SERVICES, LLC**  
PO BOX 1830, BEND, OR 97709  
CC# 197121 [www.oregonwater.us](http://www.oregonwater.us)  
541-389-2837 [JOHNSHORT@USA.COM](mailto:JOHNSHORT@USA.COM)

APPLICATION G-17608

PERMIT G-17264

MARCH 28, 2016