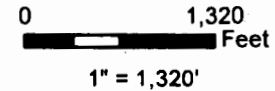
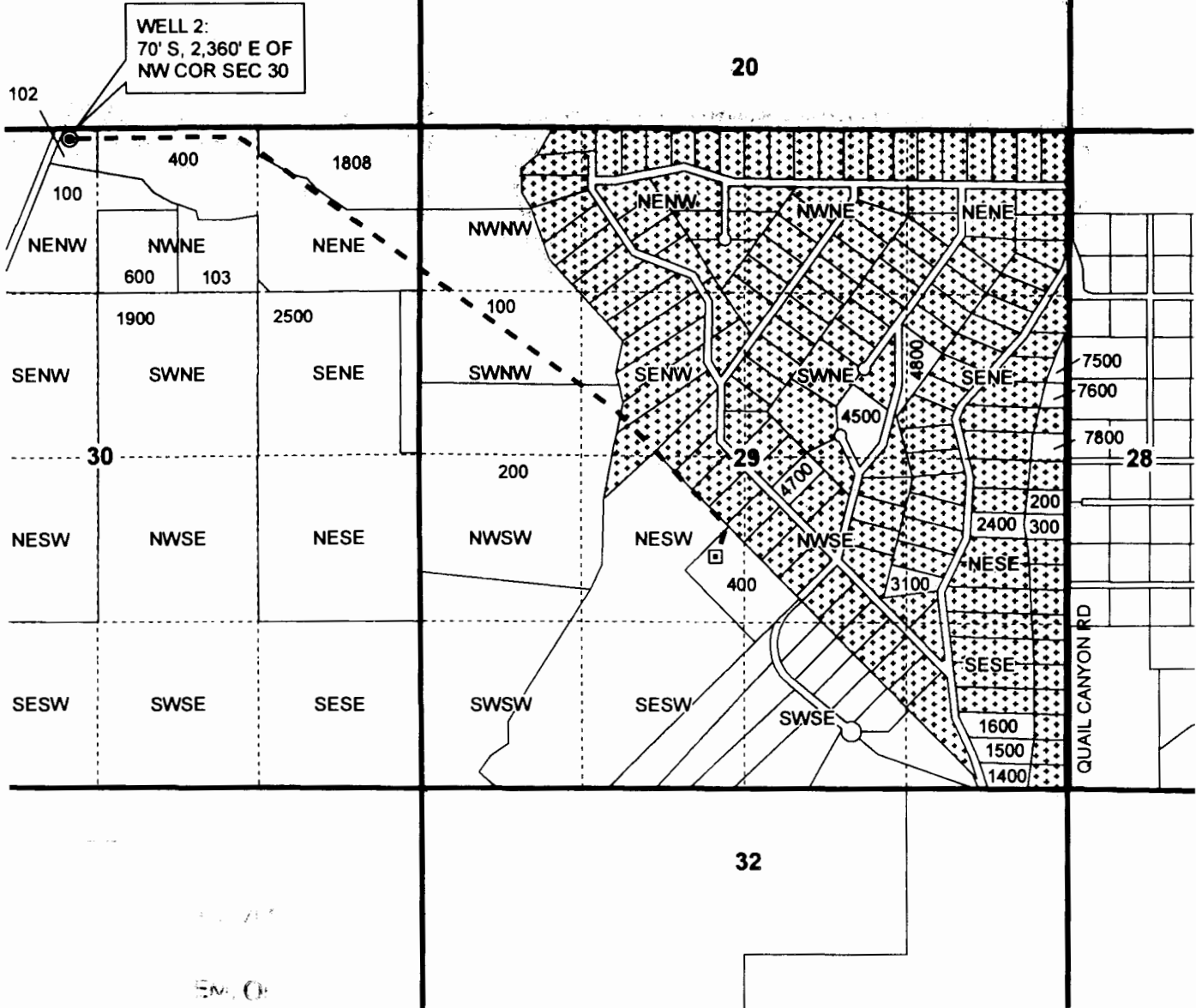



**T15S, R16E,
SECTION 29, WM**

CROOK COUNTY, OREGON



- Place of Use
- Section
- Quarter Quarter
- Tax Lot
- Well
- Meter
- Buried Pipeline



RENEWAL DATE 12/31/2015

**CLAIM OF BENEFICIAL USE
Highland Subdivision**

NOTE: THIS MAP IS NOT INTENDED TO
PROVIDE LEGAL DIMENSIONS OR LOCATIONS
OF PROPERTY OWNERSHIP LINES.

WATER RIGHT SERVICES, LLC
PO BOX 1830, BEND, OR 97709
CCB# 197121 www.oregonwater.us

AP G-12289

PERMIT G-11347

PROJECT #15074

DECEMBER 23, 2015

541-389-2837 JOHNSHORT@USA.COM