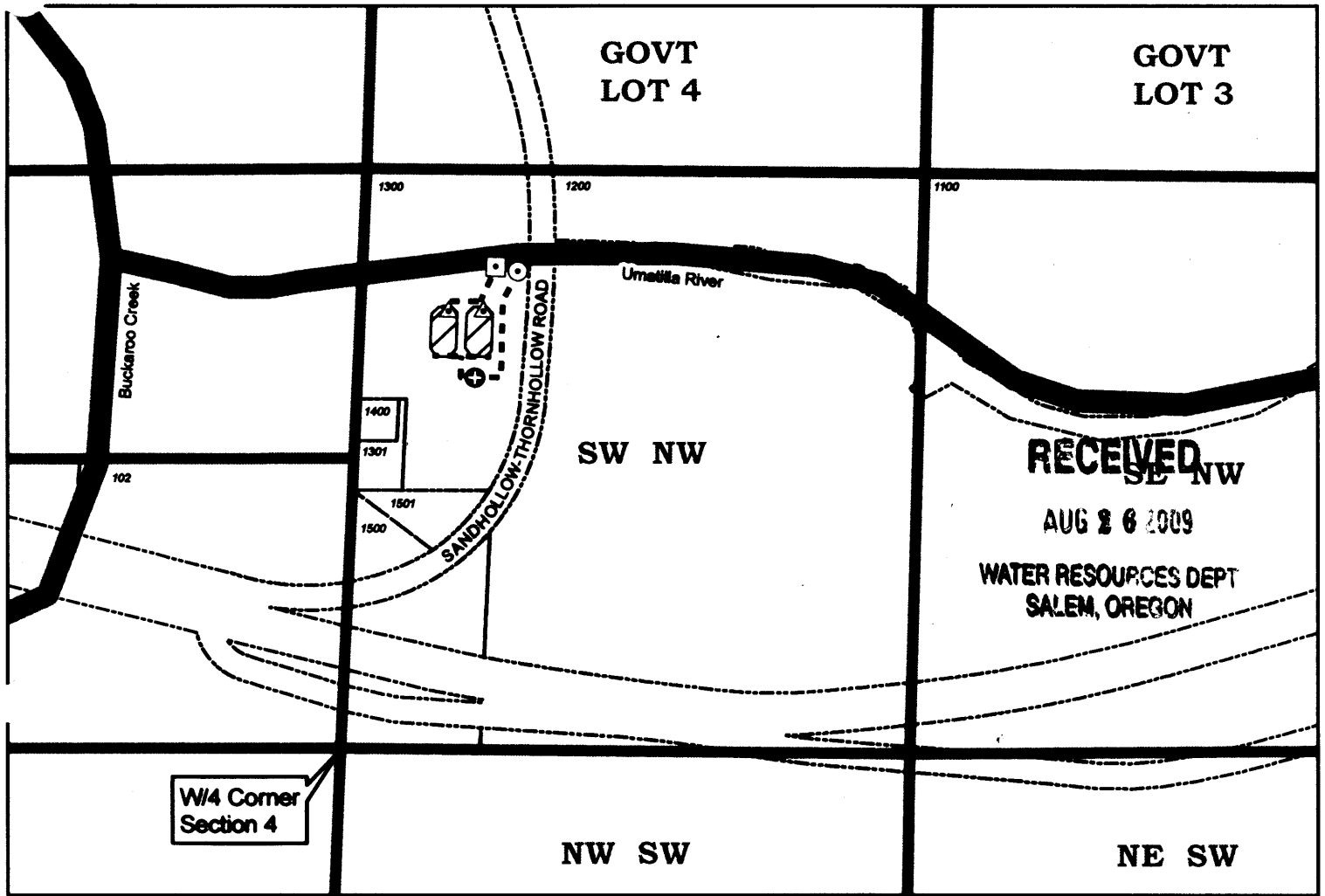





Section 4, T2N, R35E, WM
Umatilla County

1 inch = 400 feet



RECEIVED
SE NW

AUG 26 2009

WATER RESOURCES DEPT
SALEM, OREGON

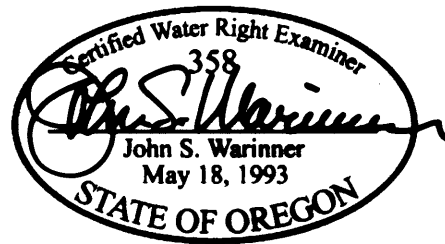
- ⊙ **Point of Diversion**
Gravity diversion in SW/4 of NW/4 of Section 4, at a location 1150 feet N and 400 feet E from W/4 Corner of Section 4. Fish screen is located on intake structure in same location.
- ⊕ **Pump Station**
Three 15 hp turbine pumps in parallel configuration.

--- **Conveyance**
Water conveyed from Umatilla River to intake pump station with buried gravity-fed pipeline (20-inch diameter). Water pumped into two fish acclimation ponds. Water conveyed back to Umatilla River with buried, gravity-fed pipeline (24-inch diameter). Water discharged back to Umatilla River about 50 feet downstream of point of diversion.

- Place of Use**
Water used for fish acclimation in two adjacent holding ponds.
- Flow Measurement**
Measurement weirs located at pond outlets.
- Outfall**
Water returns to Umatilla River at outfall located 50 feet downstream from POD.

The purpose of this map is to identify the location of a water right. It is not intended to provide information regarding the location of property ownership boundary

FOUNTAINHEAD
1204 Alvarado Terrace
Walla Walla, WA 99362
509.529.2646 phone



CLAIM OF BENEFICIAL USE
App S-74281 Permit 53643

in the name of
BONNEVILLE POWER ADMIN

Revised 05 JAN 2009